30

SEASON AND CROP REPORT
OF
TAMIL NADU

FOR THE
AGRICULTURAL YEAR 1996-97
FASLI 1406

DIRECTORATE OF ECONOMICS AND STATISTICS
CHENNAI – 600 006

PRICE : Rs. 160.50

PREFACE

"The season and crop report of Tamil Nadu" is the prime annual publication on Agricultural Statistics of the state published by the Directorate of Economics and Statistics, Tamil Nadu. This report for fasli year 1406(1996-97) contains data on Rainfall, Land Use, Area, Production, Yield of crops and other allied Agricultural Statistics of the State.

The report consists of three parts. Part I highlights the behaviour of monsoon, land use , irrigation, cropping pattern, yield rates, production of major crops and agricultural wages, Part II consists of Summary tables and Part III consists of Detailed Tables.

The daily rainfall data furnished by the District Collectors and the Indian Meteorological Department forms the basis for the district and the state average rainfall tables. Details of land utilisation, irrigation and crops sown as received from the District Collectors and the same are compiled and presented in this report. Village Accounts maintained by the Village Administrative Officers form the basis for these information.

The results of the Crop Estimation Surveys conducted by this Directorate utilising the services of the officials of Agriculture and Horticulture Departments for the Primary work are used for estimating the production of many food and non-food crops. Production of certain crops like Chillies, Turmeric, Tapioca, Coconut, etc., have been estimated by conducting crop estimation surveys on these crops Directly by this Directorate. Data on wholesale and retail prices and agricultural wages are also collected through the field staff of this Directorate.

The efforts put forth by the staff Tmt.V. Vasantha, and Tmt.P. Karpagam Statistical Inspectors and Tmt.C. Thilagavathi, Assistant Statistical Investigator in the preparation of tables and report under the guidance of Thiru.A.S.Mohamed Nayeem, Assistant Director and Thiru.M. Amanullah, Deputy Director are appreciable and also the other officers and staff who contributed in preparing the report deserves appreciation.

The Agricultural Statistics furnished in this report would benefit the policy makers, programme implementors, agricultural scientists and others interested in agricultural statistics.

Suggestions for improvement of this publication are welcome.

R. BASKARAN
Director
Directorate of Economics and Statistics

RAINFALL

1.1. RAINFALL AND SEASONAL CONDITIONS:

Tamil Nadu received a total rainfall of 1121.2 mm during the year 1996-97 which was 21.5% higher than the normal rainfall of 923.1mm. The season-wise contribution of rainfall is as follows;

Sl No.	SEASON	NORMAL	ACTUAL	% CONTRI-BUTION
1	2	3	4	5
1	South -West Monsoon	308.4	454.8	40.6
2	North-East Monsoon	436.8	541.1	48.3
3	Winter	41.8	13.0	1.1
4	Hot-Weather	136.1	112.3	10.0
	TOTAL	**923.1**	**1121.2**	**100.0**

1.2 SOUTH-WEST MONSOON (PERIOD: JUNE 1996 TO SEPTEMBER 1996)

The total rainfall of southwest monsoon period was 454.8mm. This was 47.5% higher than the normal rainfall of 308.4mm.When compared to the normal rainfall. The rainfall distribution in this season was higher in almost all the districts except Kanniyakumari and The Nilgiris districts.It was marginally lower in Thirunelveli district..

1.3 NORTH-EAST MONSOON: (PERIOD: OCTOBER 1996 TO DECEMBER 1996)

The rainfall during the North-East Monsoon season is generally influenced greatly by the formation and movements of cyclones and depressions. The Tamil Nadu state received 541.1mm rainfall in the season which was 23.9% more than the normal rainfall of 436.8mm. The actual rainfall is higher in all the districts of the state except in Thirunelveli where it was lower than the normal rainfall. In Thiruchirappalli it was marginally lower.

1.4 WINTER PERIOD: (JANUARY 1997 AND FEBRUARY 1997)

Against the normal rainfall of 41:8mm the state received a rainfall of 13.0mm which was 68.9% less than the normal rainfall during the winter period.

1.5 HOT-WEATHER PERIOD (MARCH 1997 TO MAY 1997)

The state's rainfall of this season was 112.3mm which was 17.5% lower than the normal rainfall of 136.1mm. Summer rains were higher than the normal rainfall in Vellore . Dharmapuri.Thanjavur.Madurai ,Virudhunagar and Thoothukudi districts.In all the remaining districts it was lower than the normal rainfall.

TABLE-1 LEVEL OF RAINFALL DURING 1996-97 COMPARED TO 1995-96

Season	Total No. of districts	Number of districts according to level of receipt of rainfall									
		Excess		Normal		Deficient		Scanty		No rain	
		1996-97	1995-96	1996-97	1995-96	1996-97	1995-96	1996-97	1995-96	1996-97	1995-96
South-West mon-soon	29	24	8	4	11	1	4	-	-	-	-
North-East Mon-soon	29	11	-	18	[illegible]	[illegible]	19	-	3	-	-
Winter period	29	-	-	2	2	9	7	18	9	-	5
Hot weather period	29	2	1	10	9	15	12	2	1	-	-

LEVELS: Excess : + 20% and above
Normal: -19.9% to +19.9%
Deficient: -20% to –59.9%
Scanty: -60% to –99.9%
No rain: -100%

RAINFALL IN MILLIMETRES IN TAMIL NADU
IN EACH MONTH AND PERIOD IN 1996-97 AS COMPARED WITH THE NORMAL

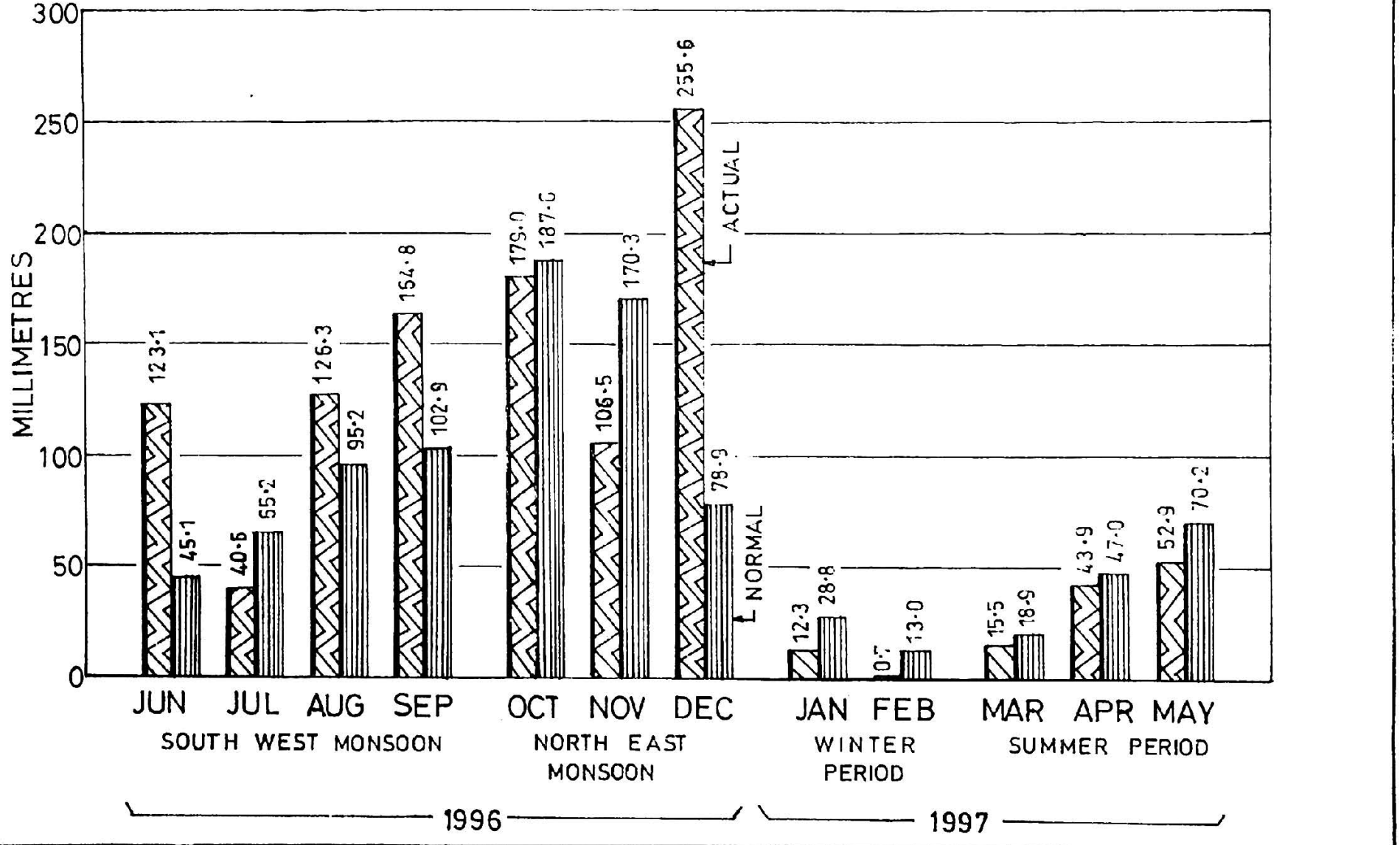

2. **LAND UTILISATION:**

The Geographical area of the state was 12997555 hect. Classified according to different types of land use during 1996-97.

TABLE 2: LAND UTILIZATION ON 1996-97 AS COMPARED TO 1995-96.

Sl. No.	CATEGORY	1996-97 Area in hectares	1996-97 Percentage to the total geographical area	1995-96 Area in hectares	1995-96 % to the total Geographical area
1.	**Forests**	2140724	16.5	2143316	16.4
2.	**Barren and unculturable land**	480580	3.7	490226	3.8
3.	**Land put to non-agricultural uses**	1936896	14.9	1911728	14.7
4.	**Culturable wastes**	345155	2.7	347490	2.7
5.	**Permanent pastures and other grazing lands**	125241	1.0	125436	1.0
6.	**Land under misc. tree and groves (not included in the net area sown)**	225452	1.7	221158	1.7
7.	**Current fallows**	1028154	7.9	1293314	9.9
8.	**Other fallows**	1228976	9.4	1130010	8.7
9.	**Net area sown**	5486377	42.2	5341765	41.1
10.	**Total Geographical area**	12997555	100.0	13004443	100.0
	Area sown more than once	970309	7.5	925324	7.1
	Gross area sown	6456686	49.7	6267089	48.2

2.2. During the year under report, there is a slight decrease in the total geographical area as compared to 1995-96 due to the reconciliation of forest area figures in Virudhunagar district. As compared to 1995-96 the net area sown and the area sown more than once have increased in 1996-97 resulting an increase in the gross cropped area owing to good rains during this year.

In order to study the variability of the land use pattern within each district, the percentage of area occupied by each of these categories have been worked out and districtwise details are given in Table 3.

TABLE - 3
Districtwise Percentage Distribution of Land Use in 1996-97

Sl. No.	District	Forests	Barren and unculturable land	Land put to non-agricultural uses	Cultivable wastes	Permanent Pastures and Other grazing lands
1	2	3	4	5	6	7
1.	Chennai	1.8	--	98.2	--	--
2.	Kancheepuram	5.4	2.5	31.2	2.4	4.5
3.	Thiruvallur	5.8	4.0	27.8	2.2	2.4
4.	Cuddalore	0.4	4.0	12.7	2.0	0.2
5.	Villupuram	9.9	8.4	15.6	1.7	0.6
6.	Vellore	27.2	4.4	13.9	1.1	0.6
7.	Thiruvannamalai	24.3	3.3	14.5	1.8	0.6
8.	Salem	24.1	8.0	9.3	1.0	1.1
9.	Namakkal	14.8	7.2	8.9	2.0	2.0
10.	Dharmapuri	38.0	4.5	5.1	1.5	1.4
11.	Coimbatore	21.2	1.5	11.6	0.3	0.2
12.	Erode	28.0	0.9	9.0	0.1	0.04
13.	Thiruchirapalli	8.2	3.6	16.9	3.4	1.2
14.	Karur	2.1	1.0	11.6	21.8	3.7
15.	Perambalur	6.9	3.0	15.3	2.6	0.5
16.	Pudukkottai	5.2	2.1	27.4	2.5	1.1
17.	Thanjavur	1.0	0.6	22.6	3.2	0.5
18.	Thiruvarur	1.2	0.1	17.5	1.5	0.4
19.	Nagapattinam	1.7	12.4	17.1	2.0	0.4
20.	Madurai	13.6	4.2	16.7	1.3	0.01
21.	Theni	35.9	3.7	7.5	1.4	0.1
22.	Dindigul	22.2	5.8	10.3	1.3	1.1
23.	Ramanathapuram	1.1	1.2	20.1	1.3	0.1
24.	Virudhunagar	6.3	1.0	15.9	1.6	0.2
25.	Sivagangai	5.4	1.0	26.9	4.1	0.3
26.	Thirunelveli	17.9	4.0	14.6	10.6	1.4
27.	Thoothukudi	2.4	4.3	15.4	4.2	1.1
28.	The Nilgiris	56.4	1.2	3.3	1.2	1.9
29.	Kanniyakumari	32.4	2.0	14.6	0.1	0.04
	STATE	**16.5**	**3.7**	**14.9**	**2.7**	**1.0**

(contd.)

TABLE - 3 (contd.)

Districtwise Percentage Distribution of Land Use in 1996-97

Sl. No.	District	Land under Miscellaneous tree crops & groves	Current fallow	Other Fallow	Net Area sown	TOTAL
1	2	8	9	10	11	12
1.	Chennai	--	--	--	--	100
2.	Kancheepuram	2.4	1.1	12.5	38.0	100
3.	Thiruvallur	2.2	0.6	15.0	40.0	100
4.	Cuddalore	5.2	7.6	3.1	64.8	100
5.	Villupuram	1.6	9 0	2.2	51.0	100
6.	Vellore	0.3	6.3	6.3	39.9	100
7.	Thiruvannamalai	1.4	9.6	3.0	41.5	100
8.	Salem	0.7	4.2	2.4	49.2	100
9.	Namakkal	1.0	0.9	5.1	58.1	100
10.	Dharmapuri	0.9	7.4	1.2	40.0	100
11.	Coimbatore	0.6	20.0	1.7	42.9	100
12.	Erode	0.1	16.2	9.0	36.7	100
13.	Thiruchirapalli	1.3	8.2	17.9	39.3	100
14.	Karur	0.3	3.3	21.5	34.7	100
15.	Perambalur	1.7	5.2	4.8	60.0	100
16.	Pudukkottai	4.2	2.3	23.5	31.7	100
17.	Thanjavur	2.2	2.4	9.6	57.9	100
18.	Thiruvarur	0.9	2.3	1.4	74.7	100
19.	Nagapattinam	3.9	2.4	5.0	55.1	100
20.	Madurai	0.4	13.6	6.7	43.5	100
21.	Theni	0.3	5.2	5.3	40.6	100
22.	Dindigul	0.8	10.0	7.1	41.4	100
23.	Ramanathapuram	6.0	5.7	20.1	44.4	100
24.	Virudhunagar	1.0	14.4	21.8	37.8	100
25.	Sivagangai	1.9	10.9	19.7	29.8	100
26.	Thirunelveli	1.2	3.2	29.2	17.9	100
27.	Thoothukudi	8.1	14.7	10.2	39.6	100
28.	The Nilgiris	0.9	4.3	1.6	29.2	100
29.	Kanniyakumari	0.3	0.1	1.3	49.2	100
	STATE	**1.7**	**7.9**	**9.4**	**42.2**	**100**

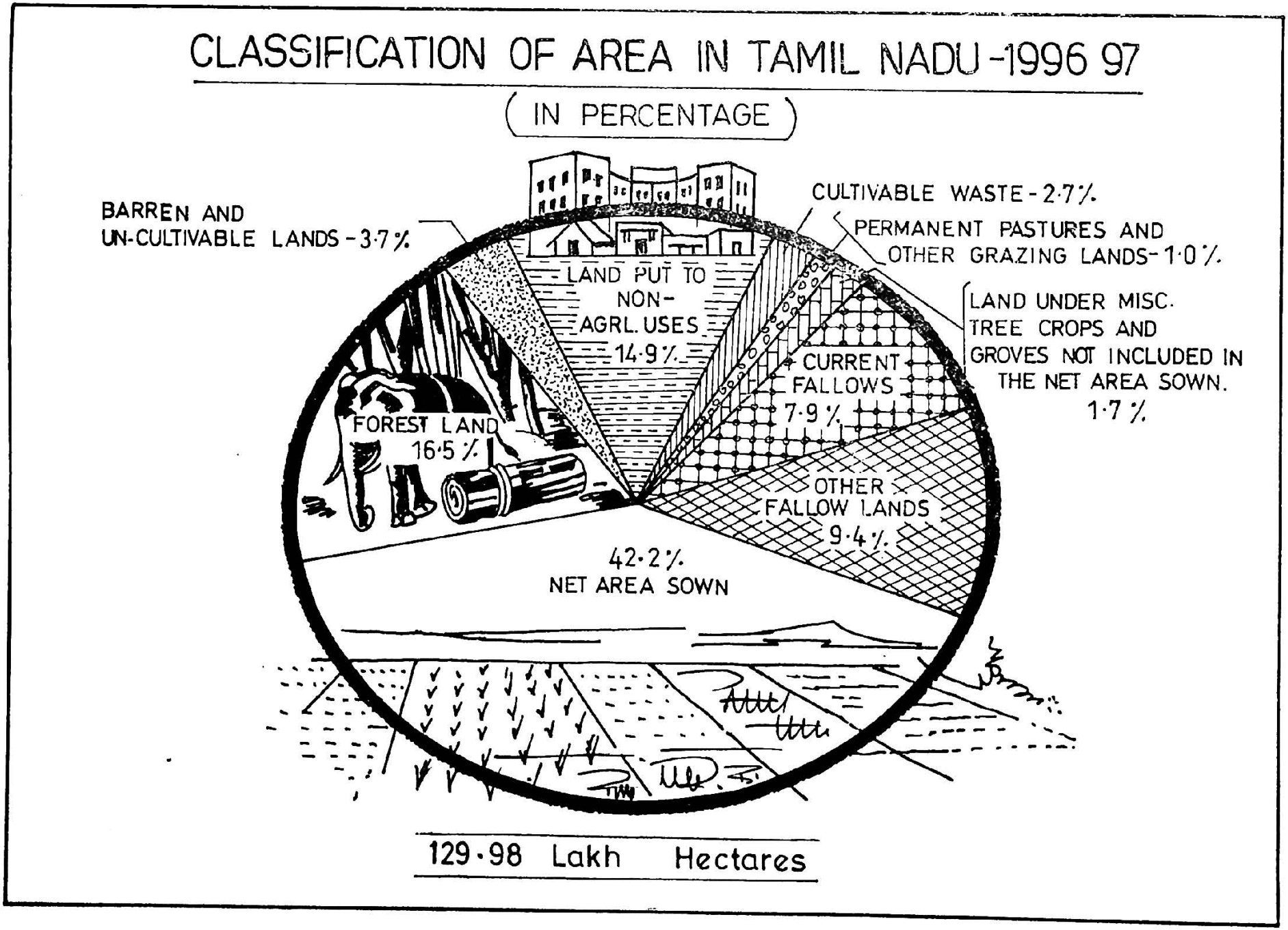
CLASSIFICATION OF AREA IN TAMIL NADU -1996 97
(IN PERCENTAGE)
BARREN AND UN-CULTIVABLE LANDS - 3·7 %
CULTIVABLE WASTE - 2·7 %
PERMANENT PASTURES AND OTHER GRAZING LANDS - 1·0 %
LAND UNDER MISC. TREE CROPS AND GROVES NOT INCLUDED IN THE NET AREA SOWN. 1·7 %
LAND PUT TO NON-AGRL. USES 14·9 %
CURRENT FALLOWS 7·9 %
FOREST LAND 16·5 %
OTHER FALLOW LANDS 9·4 %
42·2 % NET AREA SOWN
129·98 Lakh Hectares

2.3 The distribution of land use in various districts of the state is discussed below.

2.3.1. FORESTS

Dharmapuri district with an extent of 3,66,226 hectares under forests ranked first in its contribution to the forest area of the state. This works out to 17.1% of the state's total forest area. This is followed by Erode district with 2,28762 hectares (10.7%).The unique feature of The Nilgiris district is about 56.4% of the total area of the district is under forests followed by Dharmapuri where 38.0% of the total geographical area is under forest. Dharmapuri, Erode, Vellore, Coimbatore, Thiruvannamalai, Nilgiris, Dindigul, Salem, Thirunelveli and Theni Districts accounted for 79.5% of the total area of the state under this category.

2.3.2. BARREN AND UNCULTURABLE LAND

Land in which cultivation is not possibe like mountains, deserts, hills etc is classified as barren and uncultivable land. An extent of 480580 hectares of land is covered by barren and unculturable land which represent 3.7% of the total geographical area of the state. Villupuram district alone accounted for 60918 hectares which is 12.7% of the state's barren and unculturable land with 8.4% of its geographical area under this category The area under this category is very meagre in Thiruvarur district(0.1%)

2.3.3. LAND PUT TO NON AGRICULTURAL USES

All lands occupied by building pathways, roads, canals and land put to uses other than agricultural purposes are brought under this category.

Area under this classification was 19,36,896 hectares accounting for 14.9% of the state's geographical area. The extent under this category increased by 25168 hectares during the year under report as compared to 1995-96. In Kancheepuram district about 138082 hectares of land put to non-agricultural uses which is highest in the state (7.1%) followed by Pudukottai with 127828 hectares (6.6%). In Chennai district about 98.2% of its geographical area is put to non-agricultural uses.

2.3.4 CULTURABLE WASTES

All lands available for cultivation whether not taken up for cultivation or taken up for cultivation once, but not cultivated during the current year and continuously for the last five years or more in succession for one reason or the other are classified as culturable wastes.

The total area under culturable waste was 3,45,155 hectares or 2.7% of the total geographical area of the state.

Thirunelveli, Karur, Thoothukudi, Sivagangai, Thiruchirapalli and Dharmapuri districts accounted for nearly 60% of the area under this category.

2.3.5. PERMANENT PASTURES AND OTHER GRAZING LANDS

All grazing lands, whether they are permanent pastures or meadows are considered as Permanent pastures or other grazing lands according to this nature.

An extent of 1,25,241 hectares or 1.0% of the geographical area of the state falls under this category. The extent under this category was the highest in Kancheepuram district (20020 hectares) with 16.0% of its geographical area .

2.3.6 LAND UNDER MISCELLANEOUS TREE CROPS AND GROVES NOT INCLUDED IN THE NET AREA SOWN.

Lands under casuarina trees thatching grasses, bamboo, bushes and other groves for fuel etc which are not included under orchards are classified under this category. The extent was 2,25,452 hectares or 1.7% of the geographical area of the state. Thoothukudi district was the highest with 37031 hectares under this classification and ranked first contributing 16.4% of the total area of the state under this category.

2.3.7. CURRENT FALLOW LANDS

Cultivable lands which are kept fallow during the entire period under review is known as current fallow. The area under current fallow during 1996-97 constituted 7.9% of the total geographical area of the state with an extent of 1028154 hectares as against 1293314 hectares during the previous year. The extent was the highest in Coimbatore district with 149726 hectares of land. Coimbatore and Erode districts together accounted for 27.4% of the total area of the state under this category.

2.3.8. OTHER FALLOW LANDS

All lands which are taken up for cultivation but are temporarily put off cultivation for a period of not less than one year and not more than five years are treated as other fallow lands. An extent 1228976 hectares which was 9.4% of the total geographical area had been recorded under this category as against 1130010 hectares during the previous year. There was 8.8% increase under this category of land as compared to the previous year. The land was the highest in Thirunelveli district with 29.2% of its geographical area under this classification and ranked first contributing 16.2% of the total area of the state under this category.

2.3.9. The percentage of net area sown in each district to the respective geographical area and the percentage share of each district to the total net area of the state are shown in the table below.

TABLE – 4

CONTRIBUTION OF NET AREA SOWN BY EACH DISTRICT

Sl. No.	District	Area in hectares	Percentage of net area sown to	
			Geographical area of the District	Total net area sown in the state
1.	Kancheepuram	168963	38.0	3.1
2.	Thiruvallur	136955	40.0	2.5
3.	Cuddalore	238365	64.8	4.3
4.	Villupuram	368065	51.0	6.7
5.	Vellore	236117	39.9	4.3
6.	Thiruvannamalai	261701	41.5	4.8
7.	Salem	256161	49.2	4.7
8.	Namakkal	199279	58.1	3.6
9.	Dharmapuri	385713	40.0	7.0
10.	Coimbatore	320386	42.9	5.8
11.	Erode	299624	36.7	5.5
12.	Thiruchirapalli	172854	39.3	3.2
13.	Karur	100597	34.7	1.8
14.	Perambalur	222022	60.0	4.0
15.	Pudukkottai	147676	31.2	2.7
16.	Thanjavur	196549	57.9	3.6
17.	Thiruvarur	156668	74.7	2.9
18.	Nagapattinam	149732	55.1	2.7
19.	Madurai	162776	43.5	3.0
20.	Theni	77276	40.6	2.1
21.	Dindigul	259710	41.4	4.7
22.	Ramanathapuram	187994	44.4	3.4
23.	Virudhunagar	160201	37.8	2.9
24.	Sivagangai	120489	29.8	2.2
25.	Thirunelveli	122047	17.9	2.2
26.	Thoothukudi	181699	39.6	3.3
27.	The Nilgiris	74579	29.2	1.5
28	Kanniyakumari	82179	49.2	1.5
	STATE	**5486377**	**42.2**	**100.0**

DISTRICT WISE GROSS AREA SOWN AND AREA IRRIGATED IN TAMIL NADU

1996 - 97

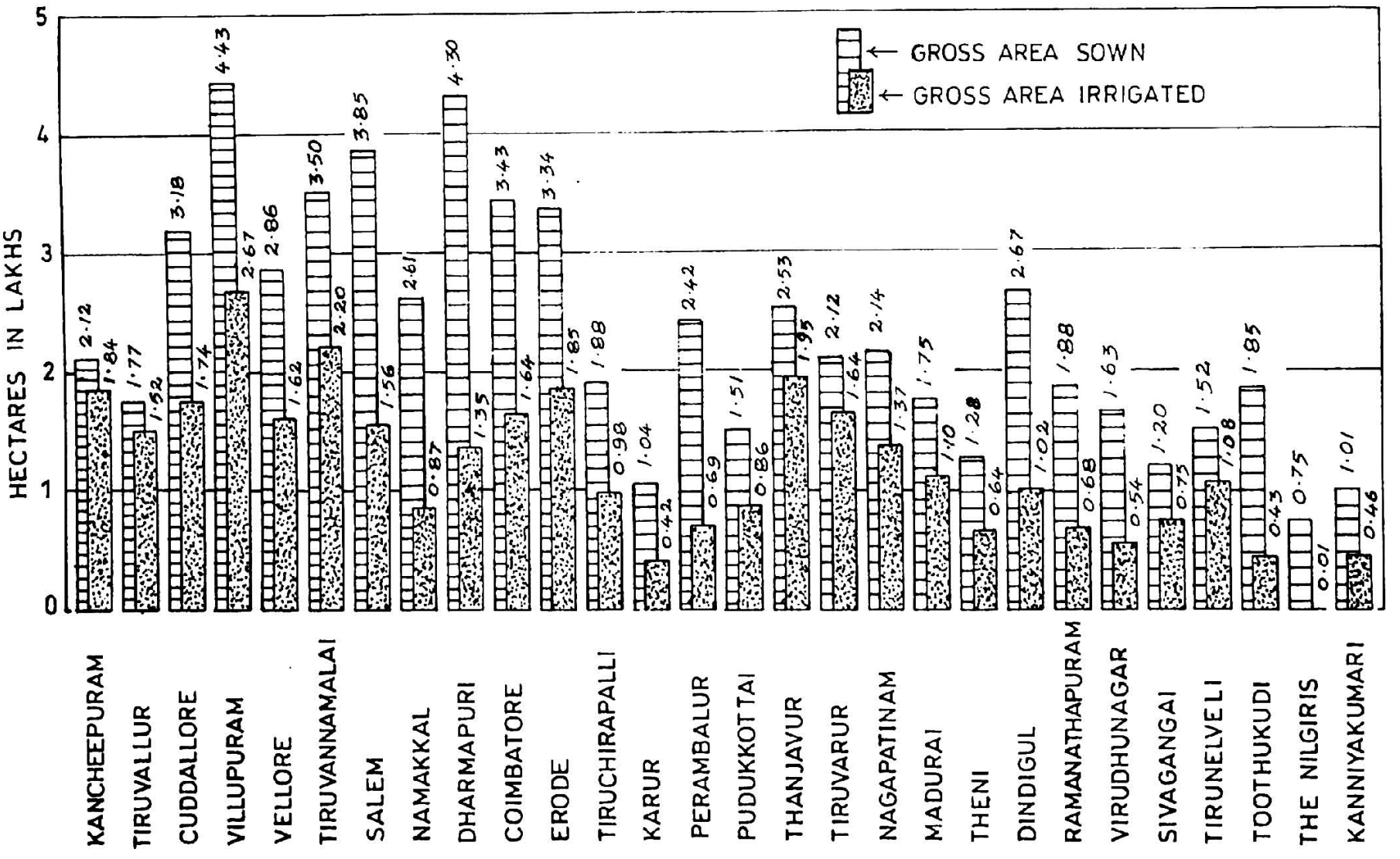

.2.4. NET AREA SOWN

Net area sown represents the area sown with crops during the year only once. Out of the 12997555 hectares of geographical area 5486377 hectares of land constituting 42.2% was the net area sown with various crops during the year 1996-97.

In this category Dharmapuri district's contribution was 7.0% followed by Villupuram district with 6.7% of the total net area sown in the state. Thiruvarur district ranked first in 2contributing 74.7% of its geographical area towards this category followed by Cuddalore with 64.8% and Perambalur district with 60.0% and Namakkal with 58.1% and Thanjavur with 57.9% respectively.

2.5 The intensity of cropping (Ratio of Gross area sown to net area sown) was 1.18 in 1996-97. The Ratio was the lowest with 1.0 in Nilgiris and Ramanathapuram. Sivaganga. Pudukkottai. Virudhunagar, Thoothukudi . Dindigul and Karur districts. The Ratio was 1.1 in Madurai. Coimbatore. Thiruchirapalli, Perambalur, Theni. Erode and Dharmapuri districts. The Ratio was 1.2 in Villupuram, Vellore. Kanniyakumari and Thirunelveli Districts. The Ratio was 1.3 in Kancheepuram. Thanjavur. Thiruvallur. Cuddalore. Thiruvannamalai and Namakkal Districts. The Ratio was 1.4 in Thiruvarur and Nagapattinam districts and the ratio was 1.5 in Salem districts.

2.6 The gross area sown during 1996-97 was 64.56.686 hectares as against 62.67.089 hectares during 1995-96, registering an increase of 3.0%. The area sown more than once during 1996-97 has also increased from 925324 hectares to 970309 hectares as compared to 1995-96 the increase being 4.9%. The area sown more than once was 17.7% of the net area sown in the state during 1996-97.

3. IRRIGATION

3.1 AREA IRRIGATED

The net area irrigated by different sources of irrigation during 1996-97 was 2811666 hectares against 2624540 hectares in 1995-96 showing an increase of 7.1% over previous year. The net area irrigated in 1996-97 constituted 51.25% to the net area sown to the state as a whole. The highest percentage of the net area irrigated to the net area sown was recorded in Thiruvarur District with 96.62% where as the lowest percentage was accorded in the Nilgiris district with 0.8%.

3.2 SOURCES OF WATER SUPPLY

Water is an important determinant factor of production of crops in agriculture sector. Intensive and extensive cultivation of land depends mainly on the availability of water. Medium and minor irrigation schemes are implemented in the state for augmenting the water supply for agriculture. The various sources of irrigation are canals, tanks, tube wells, ordinary wells springs and channels.The following table shows the area irrigated by various sources compared with 1995-96.

TABLE-5

DISTRIBUTION OF NET AREA IRRIGATED BY DIFFERENT SOURCES

Sl.No	Source	Net area irrigated (in hectares)		Percentage to the total net area irrigated.	
		1996-97	1995-96	1996-97	1995-96
1.	Canals	801622	771155	28.51	29.38
2.	Tanks	623536	512289	22.18	19.52
3.	Tube wells	214744	199886	7.64	7.62
4.	Ordinary wells	1154640	1126641	41.07	42.93
5.	Others	17124	14569	0.60	0.55
	TOTAL	2811666	2624540	100.0	100.0
6.	Area irrigated more than once	535735	558550	19.05	21.28
7.	Gross area irrigated	3347401	3183090	--	--

SOURCEWISE IRRIGATED AREA IN TAMIL NADU

1996-97

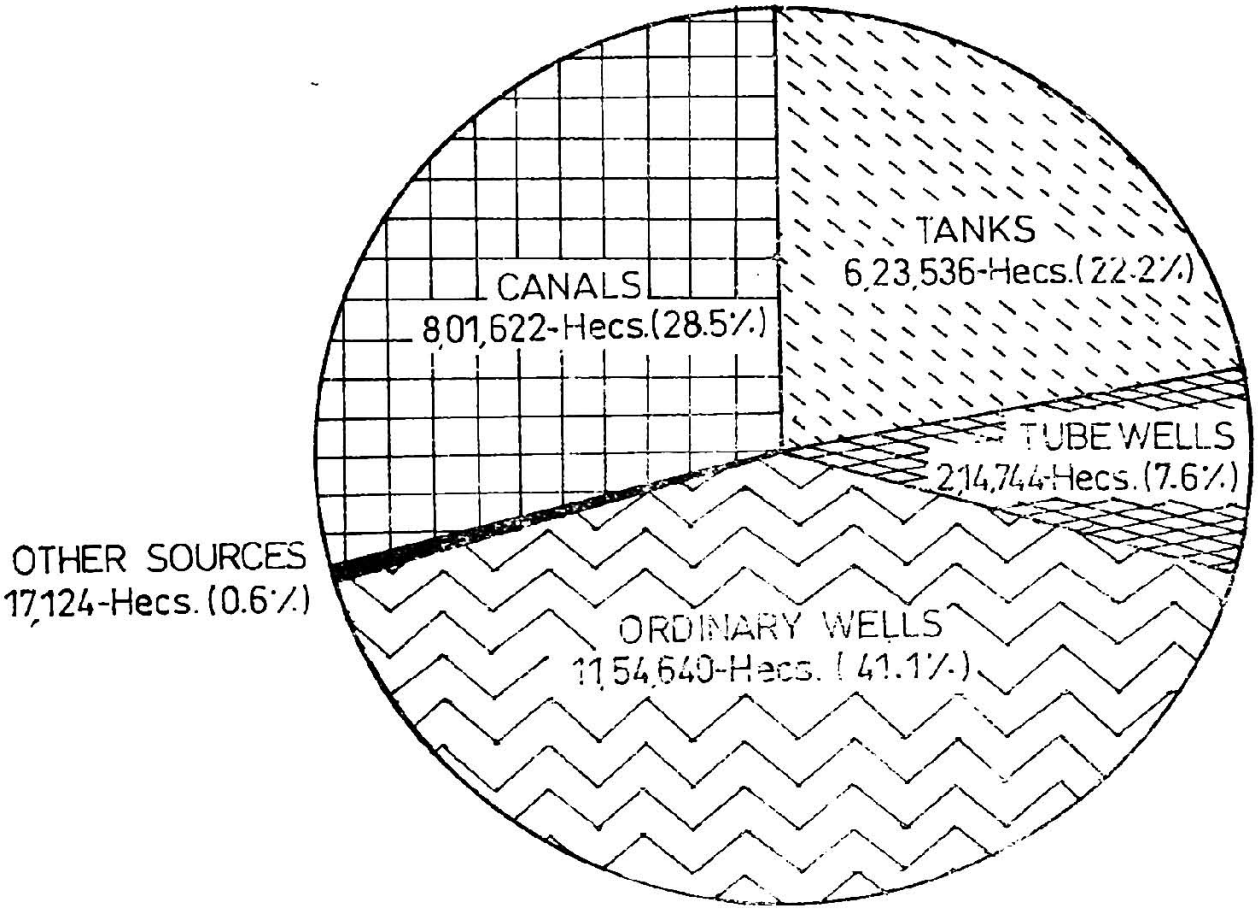

TABLE - 6
DISTRICT-WISE PERCENTAGE DISTRIBUTION OF AREA IRRIGATED BY DIFFERENT SOURCES.

Sl. No.	DISTRICT	CANALS		TANKS		WELLS	
		% to the total net area irrigated by the canals in the state	% to the total net area irrigated by the different sources in the state	% to the total net area irrigated by the tanks in the state	% to the total net area irrigated by the different sources in the state	% to the total net area irrigated by the wells in the state	% to the total net area irrigated by the different sources in the state.
1	2	3	4	5	6	7	8
1	Kancheepuram	0.4	0.2	13.1	56.8	4.4	42.7
2	Thiruvallur	0.4	2.9	5.8	31.2	5.5	64.6
3	Cuddalore	6.7	37.8	1.1	4.7	5.9	56.9
4	Villupuram	0.8	3.1	8.8	26.5	10.6	70.1
5	Vellore	0.2	1.3	4.8	24.9	6.5	73.7
6.	Thiruvannamalai	0.2	1.1	8.8	36.3	6.9	62.6
7.	Salem	1.0	6.2	0.4	1.7	9.0	91.9
8.	Namakkal	1.5	18.3	0.4	4.0	3.7	76.2
9.	Dharmapuri	1.0	6.4	2.8	14.4	6.8	77.8
10.	Coimbatore	5.1	27.3	0.4	1.5	7.6	70.4
11.	Erode	11.0	57.9	0.1	0.2	4.3	38.3
12.	Thiruchirapalli	5.1	49.1	0.8	5.8	2.7	45.2
13.	Karur	2.4	50.6	0.0	0.2	1.4	49.2
14.	Perambalur	1.4	18.4	1.4	13.8	3.1	67.8
15.	Pudukkottai	1.1	10.8	9.6	71.1	1.1	18.1
16.	Thanjavur	18.2	87.7	1.3	4.7	0.9	7.6
17.	Thiruvarur	18.2	96.3	--	--	0.4	3.7
18.	Nagapattinam	14.0	93.7	--	--	0.4	5.1
19.	Madurai	5.8	47.3	3.2	20.1	2.3	32.5
20.	Theni	0.9	13.7	0.9	9.8	3.1	76.5
21.	Dindigul	0.6	5.3	2.1	13.8	5.6	79.9
22.	Ramanathapuram	-	-	9.6	88.5	0.6	11.5
23.	Virudhunagar	-	-	4.0	48.3	2.0	51.7
24.	Sivagangai	-	-	10.5	87.4	0.7	12.6
25.	Thirunelveli	1.9	18.7	5.2	39.0	2.6	42.2
26.	Thoothukudi	0.5	9.3	2.5	38.8	1.6	51.9
27.	The Nilgiris	0.02	40.8	--	--	0.0	33.7
28.	Kanniyakumari	1.5	42.2	2.4	51.1	0.1	5.6
	STATE	**100.0**	**28.5**	**100.0**	**22.2**	**100.0**	**48.7**

3.2.1 **CANALS:**

Wells are the major source of the irrigation in the state(41.07%) followed the canals (28.51. The net area irrigated by canals during the year under review was 801622 hectares registering an increase of 30467 hectares or 4.0% over pervious year. Among the districts the net area irrigated by canals was the highest in Thanjavur and Thiruvarur districts with 18.2% each followed by Nagapattinam district with 14.0% of the total net area irrigated by canals in the State. This is mainly due to the Cauvery river which benefits the above districts mostly owing to good rains du;ring this year.

3.2.2 **TANKS:**

Tanks consist of a number of minor tanks fed partly from their independent catchment areas and partly from the diversion of river water and jungle streams. The net area irrigated by tanks during the year 1996-97 was 623536 hectares as against 512289 hectares in 1995-96 registering an increase of 111247 hectares or 21.7% over previous year. The extent of area irrigated by the tanks during the year was the highest in Kancheepuram district, with 13.1% followed by 10.5% in Sivagangai district, with 9.6% in Pudukkottai and Ramanathapuram districts. Villupuram and Thiruvannamalai disuicts with 8.8% of the total net area irrigated by tanks.

3.2.3 WELLS:

During the year under review, wells including tubewells continued to be the principal sources of irrigation. The net area irrigated by wells and tubewells was 1369384 hectares in 1996-97 showing an increase of 42857 hectares or 3.1% over previous year. The net area irrigated by wells during the year 1996-97 was the highest in Villupuram district with to 10.6% to be total net area irrigated by the wells in the state followed by salem district with 9.0% and Thiruvallur district with 6.9% wells were the principal source of irrigation in these districts.

3.3 GROSS AREA IRRIGATED:

Gross area irrigated by all sources during 1996-97 was 3347401 as against 3183090 hectares during 1995-96 registering an increase of 5.2% due to an increase in the rainfall during the North-East monsoon period. The rainfall during the north east monsoon period in the year 1996-97 was 408.6 mm as against 248.3 mm in the same season during 1995-96 registering an increase of 64.6% . The gross area irrigated by canals, tanks and wells increased by 1.5% , 21.5, and 1.3 % respectively.

3.4. IRRIGATION INTENSITY:

The irrigation intensity which is the ratio of gross area irrigated and net area irrigated was 1.19 for the state during 1996-97. The ratio was significantly high in Kanniyakumari, Thiruvannamalai, Vellore, Thiruvallur, Namakkal and Thirunelveli districts.

4.0 AREA IRRIGATED UNDER DIFFERENT CROPS:

During 1996-97, the gross area irrigated under different crops was 3347401 hectares which constituted 51.8% of the cropped area of the state (6456686 Hec.) as against 3183090 hectares or 50.8% of the cropped area of the previous year. Out of the total irrigated area 60.2% was under paddy, 1.1% was under Cholam, 7.8% under sugarcane and 8.0% under groundnut. The crops such as other cereals, Pulses, Chillies, Turmeric, Fruits and Vegetables and other miscellaneous food crops accounted for about 11% of the gross area irrigated during the year under report while the other non-food crops also accounted for about 12% represented of the gross area irrigated.

The proportion of area irrigated under crops to total area irrigated and the total area under the crops may be seen in the table given below.

TABLE-7

Percentage of Area Irrigated under crops to total area irrigated in the State and Percentage of Area Irrigated to total area under the crop.

Sl. No.	Crop	Area Irrigated in Hectares	Percentage of area irrigated to total irrigated area in the State.	Percentage of area irrigated to the total area under the crops.
1.	Paddy	2014829	60.19	92.69
2.	Cholam	36004	1.08	9.16
3.	Cumbu	10172	0.30	6.18
4.	Ragi	26716	0.80	23.98
5.	Maize	26786	0.80	54.66
6.	Other Foodgrain crops	33303	0.99	5.01
7.	Total Foodgrains	2147810	64.16	60.36
8.	Chillies	40518	1.21	52.78
9.	Sugarcane	259534	7.75	99.99
10.	Other Food Crops	242539	7.25	58.21
	Total Food Crops(A)	2690401	80.37	60.55
11.	Cotton	80725	2.41	32.01
12.	Groundnut	268271	8.01	29.76
13.	Gingelly	31031	0.93	30.25
14.	Other Non-food Crops	276973	8.28	36.57
	Total Non-Food Crops (B)	657000	19.63	32.63
	Total Food and Non-Food Crops (A+B)	3347401	100.00	51.84

5.0 CROPPING PATTERN:

5.1 The gross cropped area under all crops increased to 6456686 hectares in 1996-97 from 6267089 hectares in 1995-96. Food crops have accounted for 68.8%, whereas non-food crops had shared 31.2% of total area during the year under report.

The following table shows the cropping pattern in the state in 1996-97 besides indicating relative importance of area under principal crops to total cropped area.

TABLE-8

CROPPING PATTERN IN THE STATE AND PERCENTAGE OF AREA COVERED UNDER PRINCIPAL CROPS TO TOTAL CROPPED AREA.

Sl. No.	Name of the Crop	1996-97		1995-96		Percentage variation of the area under the crop over previous year.
		Area in Hec-tares	% to total cropped area	Area in Hec-tares	% to total cropped area	
1.	2.	3.	4.	5.	6.	7.
I. FOOD CROPS						
1.	Paddy	2173696	33.7	1950593	31.1	+ 11.4
2.	Cholam	394957	6.1	383363	6.1	+ 3.0
3.	Cumbu	164638	2.6	172547	2.8	- 4.6
4.	Ragi	111415	1.7	121579	1.9	- 8.4
5.	Other Millets	82970	1.3	86836	1.4	- 4.5
6.	Pulses	581551	9.0	577267	9.2	+0.7
7.	Sugarcane	259554	4.0	326245	5.2	-20.4
8.	Other Food crops	674210	10.4	639607	10.2	+5.4
TOTAL FOOD CROPS		4442991	68.8	4258037	67.9	+4.3
II	**NON-FOOD CROPS**					
9.	Cotton	252197	3.9	260841	4.2	-3.3
10.	Groundnut	901508	14.0	933353	14.9	-3.4
11.	Gingelly	102570	1.6	99656	1.6	+2.9
12.	Coconut	251444	3.9	238340	3.8	+5.5
13.	Other Oil seeds	62494	0.9	72242	1.2	-1.35
14.	Tobacco	11812	0.2	8616	0.1	+37.1
15.	Fodder crops	185700	2.9	159491	2.5	+16.4
16.	Coffee	32138	0.5	32126	0.5	-
17.	Other Non-food crops	213832	3.3	204387	3.3	+4.6
TOTAL NON-FOOD CROPS		2013695	31.2	2009052	32.1	+0.2

5.2 Out of the total cropped area 68.8 % of the area was accounted for the food crops namely Rice, Cholam, Cumbu, Ragi, Sugarcane, Maize, Small Millets and Pulses. The area under total food crops increased by 184954 hectares or 4.3 % in 1996-97 over 1995-96.

5.3 Fibres, Oilseeds, Tobacco, Dyes, Fodder and Greenmanure crops constitute non-food crops. The area under non-food crops marginally increased by 4643 hectares or 0.2% in 1996-97 over that of 1995-96.

6. AREA, PRODUCTION AND PRODUCTIVITY

6.1 Area and production of any crop largely depend on various factors such as rainfall, area under irrigation, prices of crops,consumption of fertilizers etc., In order to study the quantum of increase or decrease cropwise analysis has been made in ensuing paragraphs.

6.2 The production of foodgrains during the year under report was 6930030 tonnes as against 6405290 tonnes in 1995-96 recording a conspicious increase of 8.2% of the production of foodgrains. The production of rice is of more dominant with 83.9% of the total foodgrains production.

Though decline in production has been observed in some of the crops while compared to 1995-96, conspicious increase in Rice, Cholam, Greengram etc., has brought out a commendable increase in the overall production. Cropwise production of foodgrains is given in the following table.

PRODUCTION OF FOODGRAINS CROPWISE AND ITS CONTRIBUTION TO TOTAL FOODGRAINS PRODUCTION.

Sl. No	Crop	1996-97		1995-96	
		Production in Tonnes	Percentage to the total production of foodgrains	Production in Tonnes	Percentage to the total production of foodgrains
1	2	3	4	5	6
1	Rice	5805300	83.87	5290030	82.6
2	Cholam	361820	5.2	329690	5.1
3	Cumbu	194860	2.8	188860	2.9
4	Ragi	190530	2.7	221060	3.5
5	Maize	80390	1.2	74880	1.2
6	Korra	2910	0.04	2370	0.03
7	Varagu	18630	0.3	21450	0.3
8	Samai	39050	0.6	39890	0.6
9	Other cereals	3770	0.1	3990	0.1
10	Bengalgram	5230	0.1	5590	0.1
11	Redgram	57700	0.8	62130	1.0
12	Greengram	43930	0.6	35430	0.6
13	Blackgram	74990	1.1	81490	1.3
14	Horsegram	29970	0.4	28950	0.5
15	Other pulses	20950	0.3	19480	0.3
	Total Foodgrains	**6930030**	**100.00**	**6405290**	**100**

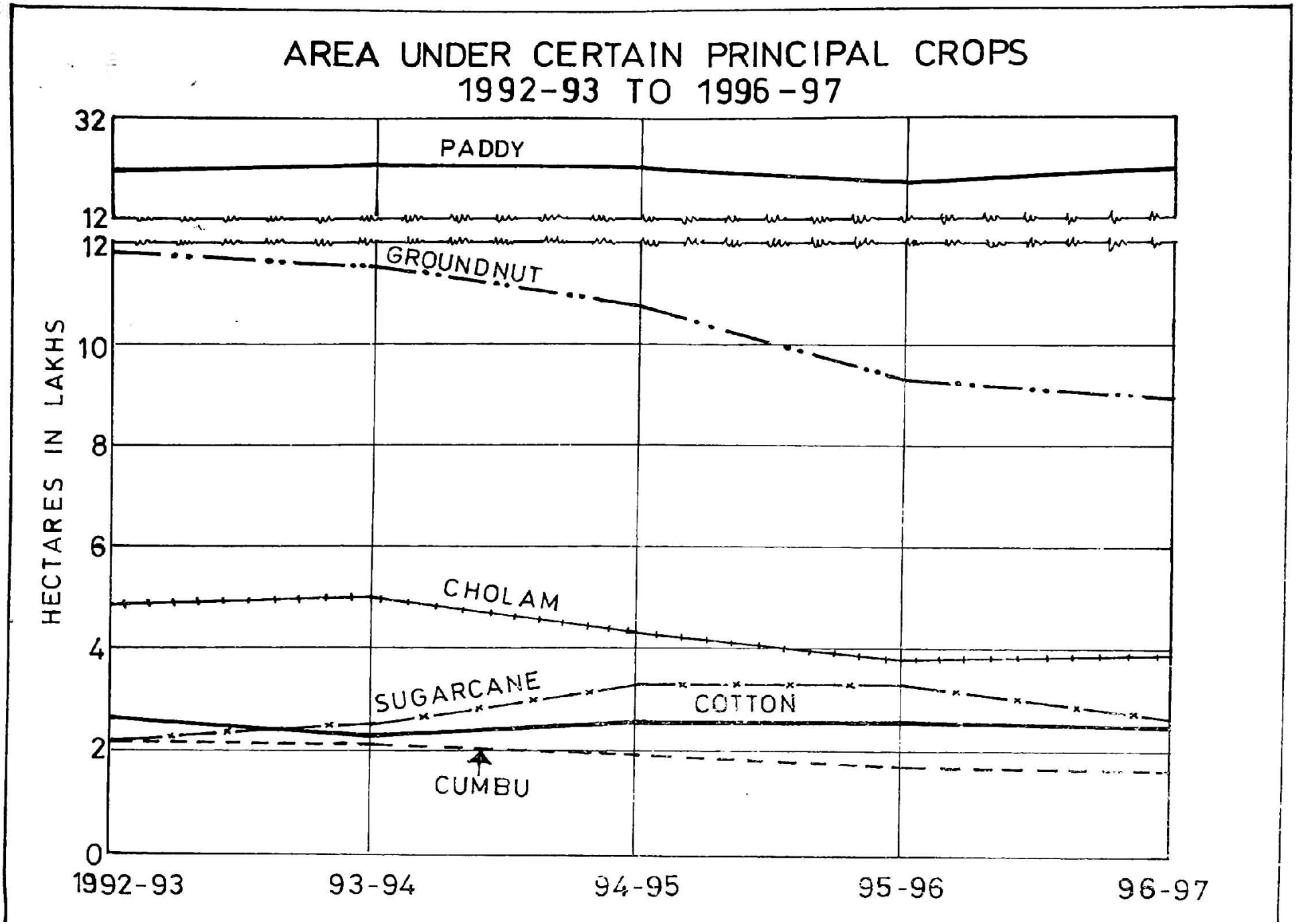

AREA UNDER CERTAIN PRINCIPAL CROPS
1992-93 TO 1996-97
HECTARES IN LAKHS
PADDY
GROUNDNUT
CHOLAM
SUGARCANE
COTTON
CUMBU
32
12
12
10
8
6
4
2
0
1992-93
93-94
94-95
95-96
96-97

6.3 PADDY:-

6.3.1 Paddy is the most important principal crop more extensively cultivated in the state. Paddy is grown in all the districts of the state. It accounted for 33.7 % of the total cropped area in the state during 1996-97. Districtwise area under paddy and its percentage to total cropped area in the state and the percentage distribution of paddy crop of the state among the districts is given in the table below:-

TABLE 10

DISTRICTWISE AREA UNDER PADDY AND ITS PERCENTAGE TO TOTAL CROPPED AREA IN THE STATE.

Sl. No.	DISTRICT	Area in hectares	Percentage to	
			Total Cropped area	Total Paddy area
1	Kancheepuram	155369	2.4	7.1
2	Thiruvallur	107083	1.7	4.9
3	Cuddalore	116400	1.8	5.4
4	Villupuram	186243	2.9	8.6
5	Vellore	86846	1.3	4.0
6.	Thiruvannamalai	146541	2.3	6.7
7.	Salem	45145	0.7	2.1
8.	Namakkal	25371	0.4	1.2
9.	Dharmapuri	59814	0.9	2.7
10.	Coimbatore	17474	0.3	0.8
11.	Erode	67579	1.0	3.1
12.	Thiruchirapalli	58583	0.9	2.7
13.	Karur	15481	0.2	0.7
14.	Perambalur	47575	0.7	2.2
15.	Pudukkottai	82097	1.3	3.8
16.	Thanjavur	167111	2.6	7.7
17.	Thiruvarur	155371	2.4	7.1
18.	Nagapattinam	145355	2.3	6.7
19.	Madurai	84711	1.3	3.9
20.	Theni	19029	0.3	0.9
21.	Dindigul	23285	0.4	1.1
22	Ramanathapuram	132401	2.1	6.1
23.	Virudhunagar	28905	0.4	1.3
24.	Sivagangai	81884	1.3	3.8
25.	Thirunelveli	68040	1.1	3.1
26.	Thoothukudi	14409	0.2	0.7
27.	The Nilgiris	1935	0.0	0.1
28.	Kanniyakumari	33659	0.5	1.5
	STATE	**2173696**	**33.7**	**100.0**

6.3 2 Area under paddy advanced to 2173696 hectares in 1996-97 as against 1950593 hectares in 1995-96 registering an increase of 11.4% over that of previous year and corresponding production of Rice has also registered an increase from 5290030 tonnes in 1995-96 to 5805300 tonnes in 1996-96 showing an increase of 9.7%. However the yield rate which was 2712 kgs/hect. in 1995-96 declined to 2671 kgs/hect. in 1996-97.

6.3.3. The season-wise area, production and yield rate of paddy are furnished below:

TABLE - 11

SEASONWISE AREA PRODUCTION AND YIELD RATE OF PADDY

Sl. No.	Season	1996-97			1995-96		
		Area (in Hects.)	Production (in Tonnes)	Yield (kg/Hect.)	Area (in Hects.)	Production (in Tonnes)	Yield (kg/ Hect.)
1	Kar/Kuruvai/ Sornavari	256666	983830	3833	285363	1093500	3832
2	Samba/ Thaladi/ Pishanam	1652752	3974370	2405	1480647	3628800	2451
3	Navarai/Kodai	264278	847100	3205	184583	567730	3076
4	TOTAL	2173696	5805300	2671	1950593	5290030	2712

6.3.4 The area under paddy crop of Kar/Kuruvai/sornavari season during the year 1996-97 declined by 10.1% over previous year due to the late opening, and meagre flow in the cauvery system. The production of rice has also decelined from 1093500 tonnes in 1995-96 to 983830 tonnes or by 10.0% during 1996-97 corresponding to a fall in the area. However the yield rate which was 3832 kgs/hect. in 1995-96 slightly advanced to 3833 kgs/hect. in 1996-97.

6.3.5 The area under paddy of samba/Thaladi/Pishanam season of 1996-97 advanced by 11.6% over previous year. Even though the yield rate which was 2451 kgs/hect. in 1995-96 declined to 2405 kgs/hect. during 1996-97, the production of rice has increased from 3628800 tonnes in 1995-96 to 3974370 tonnes in 1996-97 or by 9.5%.

6.3.6 The area under paddy of Navarai/kodai season increased to 264278 hectares in 1996-97 from 184583 hectares in 1995-96 or by 43.2%. The production and yield rate have also increased by 49.2% and 4.2% respectively.

6.3.7 The overall production of rice during 1996-97 had increased in 17 districts. The main reason for this increase was adequate rainfall in both South-West and North-East monsoon period during the year 1996-97 in most of the districts.

6.4 CHOLAM

6.4.1 Cholam has been growing in about 4 lakhs hectares in the State. Cholam is sown in both the seasons (Kharif and Rabi) under rainfed as well as irrigated conditions. Coimbatore, Dindigul, Thiruchirapalli, Perambalur, Karur, Dharmapuri, Namakkal, Salem, Theni and Erode districts are important for this crop accounting 84.9% of the total area under this crop in the state during 1996-97. Area under Cholam has increased from 383363 hectares in 1995-96 to 394957 hectares in 1996-97 registering an increase of 3.0% over the previous year.

6.4.2 The area under Kharif Cholam was 352725 hectares during 1996-97 compared to 334737 hectares during 1995-96 showing an increase of 5.4%. The area under Rabi Cholam was 42232 hectares during 1996-97 compared to 48626 hectares during 1995-96 showing a fall of 13.1%.

6.4.3 The production of Cholam crop which was 329690 tonnes in 1995-96 increased to 361820 tonnes in 1996-97 or by 9.7%. The yield rate of Cholam had also increased from 860 kgs. per hectare to 916 kgs. per hectare in 1996-97.

6.5 CUMBU

6.5.1 Cumbu is generally sown under rainfed conditions in the state in kharif season. The area under the crop during 1996-97 constituted 2.5% of the total cropped area in the State. Villupuram, Thoothukudi, Karur, Virudhunagar, Thiruvannamalai and Cuddalore districts which are important for cumbu accounted for 78.0% of the total area under this crop during 1996-97.

6.5.2 Area under Cumbu in 1996-97 was 164638 hectares compared to 172547 hectares in 1995-96 showing a decrease of 4.6% However, the production of Cumbu has advanced from 188860 tonnes in 1995-96 to 194860 tonnes in 1996-97 due to an increase in the yield rate. The yield rate which was 1095 kgs/hect. in 1995-96 advanced to 1184 kgs/hect. in 1996-97.

6.6 RAGI

6.6.1. Though the Ragi crop is sown in both the seasons, Kharif crop accounted for 82.5% of the total area under this crop in 1996-97. Dharmapuri, Salem, Erode, Vellore and Thiruvannamalai districts together accounted for 86.7 of the total area under this crop in the state during 1996-97. The area under Ragi during 1996-97 has declined to 111415 hectares from 121579 hectares during 1995-96 or by 8.4% over previous year. The yield rate has also decreased to 1710 kgs. per hectare during 1996-97 from 1818 kgs per hectare during 1995-96. The production of Ragi during 1996-97 has declined to 190530 tonnes from 221060 tonnes during 1995-96, the decrease being 13.8%.

6.7 SMALL MILLETS:

Korra, Varagu, Samai, Kudiraivali and Panivaragu are the small millets which are grown in the State. These crops are mainly grown in rainfed conditions and the area under these small millets accounted for 1.3.% of the total cropped area in the state during 1996-97. Dharmpuri, Salem, Villupuram, Vellore, Thiruvannamalai, Perambalur and Madurai districts are important for these crops and these districts together accounted for 83.0% of the total area under this crop during 1996-97.

6.7.2 Among small millets, Korra crop accounted for 7.3% of the total area under small millets. Korra is predominently grown in the discticts of Salem, Vellore, and Villupuram districts. Varagu crop is mainly sown under rainfed conditions in kharif season in the districts of perambalur, Villupuram, Salem, Cuddalore, Pudukkottai and Madurai districts. Samai crop accounted for 59..5% of the total area under small millets. Samai crop is generally sown as yearly crop in less fertile soil and in mainly sown mixed with pulses. It is mainly a kharif crop and mostly grown in Dharmapuri, Salem, Thiruvannamalai, Vellore, Dindigul, Namakkal. Thiruchirapalli and Villupuram districts. Which together accounted for 97.9% of the total area under this crop in the state during 1996-97.

6.7.3 Apart from this, other millets such as Kudiraivali, Panivaragu are also grown in Tamil Nadu, mostly in Madurai, Salem, Thoothukudi, Virudhunagar, and Ramanathapuram districts. Area and production of small millets are shown in the following table.

TABLE 12 AREA AND PRODUCTION OF SMALL MILLETS COMPARED WITH PREVIOUS YEAR

Sl. No.	Year	Area in Hectares	Production in Tonnes
1	2	3	4
1	1996-97	82970	64360
2	1995-96	86836	67700

6.7.4 The area under small millets has declined by 4.5% in 1996-97. The yield of Varagu and other Small Millets crops has declined during 1996-97 compared to that of 1995-96. The production of small millets declined by 4.9% over that of previous year.

6.8.1 PULSES:

Pulses crops comprise of Redgram, Greegram, Blackgram, Horsegram, Bengalgram and Other Pulses. Of the 232770 tonnes production of pulses during 1996-97, Blackgram and Redgram production was 74990 and 57700 tonnes respectively and accounted for 57% of the total production of pulses. Area and production of different pulses are shown in the following table:

TABLE 13

AREA AND PRODUCTION OF PULSES COMPARED WITH PREVIOUS YEAR

Sl. No.	Year	Area in Hectares	Production in Tonnes
1	2	3	4
1	1996-97	581551	232770
2	1995-96	577267	233070

Though there was an increase of 0.7% in the area of pulses during 1996-97 compared to that of 1995-96, the production declined slightly by 0.1%, the reason being a slight fall in yield rate by 1.0% in 1996-97 as compared to the previous year.

6.8.2 BLACKGRAM

Blackgram is one of the important pulses grown in Tamil Nadu and is grown during both Kharif and Rabi seasons. The crop is extensivety grown in south Arcot, Nagapattinam, Thiruvarur, Salem, Thoothukudi and Thanjavur districts mainly in rice fallows and these districts together accounted for 71.4% of the total area under the crop during 1996-97. Area, production and yield rate of Blackgram is shown in the following table:

TABLE 14

AREA, PRODUCTION AND YIELD RATE OF BLACKGRAM

Sl. No.	Year	Area in Hectares	Production in Tonnes	Yield in Kgs/Hect.
1	2	3	4	5
1	1996-97	204627	74990	366
2	1995-96	204387	81490	399

Eventhough there was a marginal increase of 0.1% in the area of blackgram crop during 1996-97 as compared to 1995-96, the production of this crop has declined by 8.0% due to a fall in the yield rate by 8.3%.

6.8.3 GREENGRAM:

Greengram crop is grown during both kharif and Rabi seasons. The crop is largely cultivated in Thiruvarur, Nagapattinam, Salem, Thoothukudi, Thanjavur, Virudhunagar, Namakkal, Madurai and Erode districts together accounted for 75.0% of the total area under this crop in the state during 1996-97. The following table shows the area, production and yield rate of Greengram during 1996-97 compared to 1995-96.

TABLE 15

AREA PRODUCTION AND OF YIELD RATE OF GREENGRAM

Sl. No.	Year	Area in Hectares	Production in Tonnes	Yield in Kgs/Hect.
1	2	3	4	5
1	1996-97	107563	43930	408
2	1995-96	93266	35430	380

Both the area and production of Greengram increased during 1996-97 and the increase was 15.3% in area and 24.0% in production.

6.8.4 REDGRAM

Redgram crop iS purely a kharif crop sown under rainfed conditions. Vellore, Dharmapuri, Theni, Namakkal, Salem, Karur and Thiruvannamalai districts together accounted for 71.8% of the total area under this crop in the state during 1996-97. The following table shows the area, production and yield rate of Redgram during 1996-97 compared to 1995-96.

TABLE - 16

AREA, PRODUCTION AND YIELD RATE OF REGRAM

Sl. No.	Year	Area in Hectares	Production in Tonnes	Yield in Kgs/Hect.
1	2	3	4	5
1	1996-97	82047	57700	703
2	1995-96	84678	62130	734

There was an overall decline in Redgram crop as the decrease was 3.1%, in area, 7.1% in production and 4.2% in yield rate during 1996-97 compared to 1995-96.

6.8.5 HORSEGRAM

Horsegram Crop is grown both in Kharif and Rabi Seasons. Dharmapuri, Salem, Erode, Coimbatore and Dindigul, Districts together accounted for 83.0% of the total area under this crop in the State during 1996-97. The following table shows the area, production and yield rate of Horsegram during 1996-97 compared to 1995-96.

TABLE 17

AREA PRODUCTION AND YIELD RATE OF HORSEGRAM

Sl. No.	Year	Area in Hectares	Production in Tonnes	Yield in Kgs/Hect.
1	2	3	4	5
1	1996-97	77478	29970	387
2	1995-96	90995	28950	318

Though there was a decline of 14.9% in the area under Horsegram during 1996-97 compared to that of 1995-96, the production increased by 3.5%, the reason being the increase in the yield rate by 21.7% in 1996-97 compared to the previous year.

6.8.6 BENGAL GRAM

Bengalgram Crop is mainly sown in Rabi season and exclusively grown in Coimbatore district with 81.4% of the area under the crop raised in this district during 1996-97. The following table shows the area, production and yield rate of Bengalgram during 1996-97 compared to 1995-96.

TABLE 18

AREA, PRODUCTION AND YIELD RATE OF BENGALGRAM

Sl. No.	Year	Area in Hectares	Production in Tonnes	Yield in Kgs/Hect.
1	2	3	4	5
1	1996-97	7403	5230	706
2	1995-96	8466	5590	660

Both the Area and Production of Bengalgram declined during 1996-97 and the decrease was 12.6% in area and 6.4% in production.

6.9 SUGARCANE:

Sugarcane is an important commercial crop of the State. Out of the 259554 hectares of area under Sugarcane, about 62.5% was planted and 37.5% was under Ratoon.

Villupuram, Vellore, Cuddalore, Thiruvannamalai, Erode, Dharmapuri, Salem, Thanjavaur and Perambalur districts together accounted for 66.4% of the total Sugarcane area of the state during 1996-97. The Area, Production and yield rate of Sugarcane for the year 1996-97 compared to 1995-96 are shown in the table below:

TABLE 19

AREA, PRODUCTION AND YIELD RATE OF SUGARCANE

Sl. No.	Year	Area in Hectares	Production in Tonnes (Gur)	Yield in Kgs/Hect. (in Terms of Gur)
1	2	3	4	5
1	1996-97	259554	2411040	9289
2	1995-96	326245	3294440	10098

There was an overall decline in this crop as there was a decline of 20.4% in Area, 26.8% in Production and 8.0% in yield rate during 1996-97 as compared to the previous year.

6.10 CHILLIES:

Chillies is another important commercial crop grown in the State. This is extensively grown in Thoothukudi, Ramanathapuram, Perambalur, Sivaganga, Virudhunagar, Thiruchirappalli, Thirunelveli, Coimbatore and Dindigul districts and the area in all these districts together accounted for 84.3% of the total area under the crop during 1996-97. The following table shows the area, production and yield rate of chillies during 1996-97 compared to 1995-96.

TABLE 20

AREA, PRODUCTION AND YIELD RATE OF CHILLIES

Sl. No.	Year	Area in Hectares	Production in Tonnes	Yield in Kgs/Hect.
1	2	3	4	5
1	1996-97	76763	38150	497
2	1995-96	69147	27670	400

There was an overall increase in the crop as there was an increase of 11.0% in Area. 37.9% in Production 24.3% in yield rate during 1996-97 compared to 1995-96.

6.11.1 GROUNDNUT:

Groundnut is the most important oilseed crop accounting for 14.0% of the total cropped area in the state during 1996-97. It is mostly raised as a rainfed crop during winter season and as an irrigated crop in summer season. The area in the districts of Thiruvannamalai, Villupuram, Namakkal, Dharmapuri, Vellore, Salem, Erode, Perambalur and Cuddalore districts constitute more than two thirds of the area of the state during 1996-97. The area Production and yield rate of Groundnut during 1995-96 compared to 1995-96 are furnished in the table below:

TABLE 21

AREA, PRODUCTION AND YIELD RATE OF GROUNDNUT

Sl. No.	Year	Area in Hectares	Production in Tonnes	Yield in Kgs/Hect.
1	2	3	4	5
1	1996-97	901508	1438300	1595
2	1995-96	933353	1520300	1629

Both the area and production of Groundnut in 1996-97 have declined by 3.4% and 5.4% as compared to 1995-97. The yield has also comedown by 2.1% in 1996-97 as compared to the previous year.

6.11.2 GINGELLY:

The cultivation of Gingelly during 1996-97 has advanced to 102570 hectares from 99656 hectares in 1995-96 or by 2.9% . Erode, Salem, Perambalur, Cuddalore, Thanjavur, Villupuram and Karur districts which are important for this crops altogether accounted for 64.4% of the total area under this crop in the state during 1996-97. The Production of Gingelly has also advanced by 14.3% and the yield rate by 11.0% during 1996-97.

TABLE 22

AREA, PRODUCTION AND YIELD RATE OF GINGELLY

Sl. No.	Year	Area in Hectares	Production in Tonnes	Yield in Kgs/Hect.
1	2	3	4	5
1	1996-97	102570	44439	433
2	1995-96	99656	38880	390

6.11.3 COCONUT:

Coconut is a perennial crop raised extensively in Coimbatore, Kanniyakumari, Thanjavur, Vellore, Dharmapuri, Dindigul and Thirunelveli districts together accounted for 64.9% of the total area under this crop in the State during 1996-97. The production of Coconut is calculated on the basis of yield/hect. obtained through coconut survey. The Productivity of Coconut was 11620 nuts per hecatare and the total coconut production was 38116 lakh nuts in 1996-97.

6.11.4 OTHER OIL SEEDS:

Other oil seeds include edible and Non Edible oilseeds like mustard, Sunflower, Soya bean, Castor Niger seed etc. They were grown in extent of 62494 hectares during 1996-97. They were largely grown in Salem , Namakkal, Erode, Dharmapuri, Thanjavur, Thoothukudi and Thiruchirappalli districts accounting 81.3% of the total area under this crop in the state.

6.12 COTTON:

As a commercial crop different varieties of cotton were grown in an extent of 252197 hectares in the state. The Area under cotton during 1996-97 has declined by 3.3% over previous year. The Area Production and yield rate of cotton are furnished in the table below:

TABLE 23

Sl. No.	Year	Area in Hectares	Production in bales of 170 kg Lint Each	Yield in Kgs/Hect.(Lint)
1	2	3	4	5
1	1996-97	252197	329880	222
2	1995-96	260841	339350	221

The production of cotton has declined by 2.8% in 1996-97 compared to 1995-96. However the productivity has increased by 0.5%.

6.13 POTATO:

Potato is a major vegetable consumed throughout the state. It is grown in the hilly Regions of Nilgiris, Dindigul and Dharmapuri districts. Eventhough there is a decline of 10.2% in the yield rate the production of Potato has increased by 1.1% over the previous year due to an increase in the area of Potato by 12.5%

6.14 The Productivity and production of certain important crops for 1996-97 compared with 1995-96 are furnished in following tables.

TABLE 24
YIELD RAT OF CERTAIN IMPORTANT CROPS

Sl. No.	CROP	Yield rate in kgs/hectare		% Variation over 1995-96
		1996-97	1995-96	
1	Rice	2671	2172	-1.5
2	Cholam	916	860	6.5
3	Cumbu	1184	1095	8.1
4	Ragi	1710	1818	-5.9
5	Maize	1640	1598	2.6
6	Other Cereals	564	570	-1.1
7	Bengalgram	706	660	7.0
8	Redgram	703	734	-4.2
9	Greengram	408	380	7.4
10	Blackgram	366	399	-8.3
11	Horsegram	387	318	21.7
12	Other Pulses	205	204	0.5
13	Sugarcane (Gur)	9289	10098	-8.0
14	Chillies	497	400	24.3
15	Turmeric	5744	5097	12.7
16	Coriander	308	100	208.0
17	Tamarind	3085	3096	-0.4
18	Onion	8453	10799	-21.7
19	Tapioca	34291	35605	-3.7
20	Sweet Potato	17515	19998	-12.4
21	Potato	19409	21610	-10.2
22	Banana	39309	46346	-15.2
23	Mango	4281	5990	-28.5
24	Cashewnuts	417	390	6.9
25	Cotton	221	221	0
26	Castor	308	308	0
27	Tobacco	1492	1511	-1.3
28	Groundnut	1595	1629	-2.1
29	Gingelly	433	390	11.0
30	Sunflower	1170	914	28.0

TABLE 25

PRODUCTION OF CERTAIN IMPORTANT CROPS

Production in tonnes

Sl. No.	CROP	1996-97	1995-96	% Variation over 1995-96
1	Rice	5805300	5290030	9.7
2	Maize	80390	74880	7.4
3	Cholam	361820	329690	9.7
4	Cumbu	194860	188860	3.2
5	Ragi	190530	221060	-13.8
6	korra	2910	2370	22.8
7	Varagu	18630	21450	-13.1
8	Samai	39050	39890	-2.1
9	Other Cereals	3770	3990	-5.5
10	Bengalgram	5230	5590	-6.4
11	Redgram	57700	62130	-7.1
12	Greengram	43930	35430	24.0
13	Blackgram	74990	81490	-8.0
14	Horsegram	29970	28950	3.5
15	Other Pulses	20950	19480	7.5
16	Sugarcane (Gur)	2411040	3294420	-26.8
17	Chillies	38150	27670	37.9
18	Pepper	760	720	5.6
19	Coriander	11200	2830	295.8
20	Cloves	590	810	-27.2
21	Cardamon	510	490	4.1
22	Ginger	14530	15930	-8.8
23	Garlic	6810	6710	1.5
24	Tamarind	56490	53630	5.3
25	Turmeric	92050	79650	15.6
26	Tapioca	2819870	2763850	2.0
27	Potato	83050	82160	1.1
28	Sweet Potato	19860	30220	-34.3
29	Onions	210180	231530	-9.2
30	Banana	3117780	3760180	-17.1
31	Tobacco	17620	13020	35.3
32	Cotton (bales of 170 Kg lint)	327680	339350	-3.4
33	Groundnut	1438300	1520300	-5.4
34	Gingelly	44430	38880	14.3
35	Sunflower	22640	24150	-6.3
36	Rapeseed & Mustard	180	190	-5.3
37	Castor	8950	10000	-10.5

7. AGRICULTURAL WAGES

7.1.1 Classification of Agricultural Labourers

Statistics regarding daily wages paid to agricultural and skilled labourers are collected from 384 villages at the rate of one village per block on monthly basis. The Agricultural labourers are classified into three groups viz.

(1) Field labourers (2) Herdsmen (3) Other Agricultural labourers.

7.1.2 Field labourers comprise of ploughman, sowers, pluckers, Transplanters, Weeders, Reapers and Harvesters. Herdsmen collect the livestock from different houses for grazing and bring them back to the house. Other argicultural labourers include labourers engaged in watering fields. load carrying, well digging and other works.

7.2 INDEX NUMBER OF AGRICULTURAL WAGES:

7.2.1 The index number for the wages of different categories of labour is being worked out on the basis of the wages prevailing at the selected centres of the State with the base year 1981-82=100. Index number of wages paid to certain categories of Agricultural labourers in Tamil Nadu for 1996-97 are furnished in Table VI A. District wise details of average rates of wages are also given in Table VI B Index number of Agricultural Wages are very essential for assessing the trend of cost of cultivation.

7.2.2. The index number of wages paid to all catagories of Agricultural labourers during 1996-97 have increased as compared to 1995-96.

7.2.3 The index of wages paid to ploughmen which was 546 in July 1996 (with base year 1981-82 =100) increased to 765 points in June 1997.

7.2.4 The index of wages for both men and women transplanters and weeders which were 526 and 447 points during the beginning of the year have increased to 714 and 579 points respectively at the end of the year.

7.2.5 The index of wages for both men and women "Reapers and Harvestors" was the highest in February'97 which was the peak harvesting season.

WHOLESALE PRICE TREND 1996 97 (JULY-JUNE)

FOODGRAINS

RICE-COMMON

The monthly average wholesale price of rice (common) gradually increased From Rs.784.85 in July,,96 to Rs.859.42 in December 96 registeringm an increase of 9.5% And thereafter it fluctuated between Rs.814.71 and Rs. 741.67 during the second half of the fasli year.

CHOLAM

The monthly average wholesale price of Cholam showed a mixed trend during The first half year and in the second half year it started to increase from Rs. 502.78 in January 97 and stood at Rs. 526.58 in June 97.

CUMBU:

The monthly average wholesale price of Cumbu registered a mixed trend in the First quarter and it started to decrease from Rs. 488.86 in October 96, to Rs. 434.60 in February 97 and again it increased in the next quarter and settled at Rs. 467.97 in June 97.

RAGI:

The monthly average wholesale,price of Ragi showed a mixed trend in the first Quarter and then it registeres a decreasing trend from Rs. 524.83 in October 96 to Rs. 532.03 In June 97.

PULSES

BENGALGRAM

The monthly average wholesale price of Bengalgram showed an increasing trend during The first half year and it registered a mixed trend during the second half year. Its annual Average showed an increase of 37.8% due to less arrivals from Maharashtra on account of Crop failure.

REDGRAM

The monthly average wholesale price of Redgram increased from Rs. 2177.11 in July 96 to Rs. 2227.62 in October 96 and then it slashed and stood at Rs. 1434.38 in June 97. Its annual average registered a decrease of 17.1% due to increased arrivals from Andhra and Karnataka States.

BLACKGRAM:

The monthly avarage wholesale price of Blackgram showed a decreasing trend in the first half of the fasli year and then it showed a mixed trend in The second half year and its annual average showed a decrease of 17.8% due to Increased arrivals from Andhra and Maharashtra.

GREENGRAM:

The monthly average wholesale price of Greengram exhibited a Mixed trend during the whole year.

OILSEEDS:

GROUNDNUT PODS AND GINGELLY SEED:

The monthly average wholesale price of Groundnut pods and Gingelly seed showed a mixed trend during the fasli year.

CONDIMENTS:

The annual average wholesale price of Coriander and Turmeric Registered an upward trend and that of Chillies showed a downward trend.

TAMARIND:

The monthly average wholesale price of Tamarind showed a downward trend in the first quarter and then it started increasing and stood at Rs.2298.33 in February'97 and thereafter fluctuated during the last four months of the fasli year.

CHILLIES:

The monthly average wholesale price of Chillies showed a mixed trend in the first quarter and then it registered a decreasing trend. Its annual average showed a decrease of 22.8% due to increased production.

CORIANDER:

The monthly average wholesale price of Coriander registered an upward trend in the first quarter and then it started decreasing and stood at Rs.3272.34 in March'97 and thereafter fluctuated during the last quarter of the fasli year. Its annual average registered an increase of 67.4% due to stockists demand.

TURMERIC:

The monthly average wholesale price of Turmeric showed a mixed trend during the fasli year and its annual average registered an increase of 48.6% due to less arrivals from Andhra Pradesh.

CANEGUR:

The monthly average wholesale price of Canegur showed a mixed trend during the fasli year and its annual average registered an increase of 49.5% due to less arrivals from Uttar Pradesh.

PART - II

SUMMARY TABLES

SUMMARY TABLES

ITEMS	PAGE NO.
A. Classification of Area (Since 1992-93 to 1994-95)	41
B. Sources of Water Supply and Area Irrigated therefrom (Since 1992-93 to 1994-95)	42
C. Area of Crops Irrigated	43
D. Area under All Crops	44 - 45
E. Average Yield and Output of Crops	46
F. Index Numbers of Area under Crops	47 - 48
G. Index Number of Yield-Rate of Different Crops	49 - 50
H. Index Numbers of Agricultural Production	51 - 52
I. Indices of Agricultural Economy	53

SUMMARY TABLES FOR THE STATE

A. Classification of Area

Sl. No.	Classification of Area	1994-95 Area	1994-95 % to total area	1995-96 Area	1995-96 % to total area	1996-97 Area	1996-97 % to total area
1	2	3	4	5	6	7	8
	Total Geographical area by village Papers	13004443	100 0	13004443	100 0	12997555	100 0
1	Forests	2143988	16.5	2143316	16.4	2140724	16.5
2.	Barren and Unculturable land	498059	3.8	490226	3.8	480580	3.7
3.	Land put to non-agricultural uses	1894766	14.6	1911728	14.7	1936896	14.9
4	Culturable Waste	303453	2.3	347490	2.7	345155	2.7
5.	Permanent Pastures and other grazing lands	124325	1.0	125436	1.0	125241	1.0
6.	Land under Misc. tree crops and groves not included in the net area sown	218765	1.7	221158	1.7	225452	1.7
7.	Current fallow lands	1001402	7.7	1293314	9.9	1028154	7.9
8.	Other fallow lands	1029887	7.9	1130010	8.7	1228976	9.4
9.	Net area sown	5789798	44.5	5341765	41.1	5486377	42.2
	Area sown more than once	1236190	9.5	925324	7.1	970309	7.5
	Total cropped area	7025988	54.0	6267089	48.2	6456686	49.7

B. Sources of Irrigation and Area Irrigated therefrom

Specification of sources 1	1994-95 2	1995-96 3	1996-97 4
A. Number of Sources:			
1. Government Canals-Number	2314	2314	2314
Length in kilometre	9652	9720	9672
2. Private Canals-Number	9	8	1
Length in kilometre	24	20	10
3. Number of Reservoirs	62	66	66
4. Number of Tanks:			
a) With Ayacut of 40 hct. Or more	7169	7423	7476
b) With ayacut of less than 40 hectares	31694	31283	31527
Total	38863	38706	39003
5. Number of Tube well:			
I) Government	3444	3240	3119
ii) Private	120769	134076	140088
Total	124213	137316	143207
6. Number of Other Government wells used for irrigation purpose only:			
a) Masonry	1985	1697	1614
b) Non-Masonry	365	366	334
7. Number of other private wells used for irrigation purpose only:			
a) Masonry	1406120	1378687	1355697
b) Non-Masonry	307071	310186	287301
8. No. of wells used for domestic purposes only	613905	616077	605868
9. No. of wells in use	143602	155242	149121
B. AREA IRRIGATED (in Hectares)			
I) Government Canals	843808	770463	800919
ii) Private Canals	560	692	703
iii) Tanks	674296	512289	623536
iv) wells(including Tube well)	1369316	1326527	1369384
v) Other Sources	15281	14569	17124
Total(Area in Hect.)	2903261	2624540	2811666

SUMMARY TABLES (CONTD.)

C. AREA OF CROPS IRRIGATED

(in hectares)

CROPS	1994-95	1995-96	1996-97
1	2	3	4
A: FOOD CROPS			
Paddy	2063862	1795642	2014829
Cholam	38610	38629	36004
Cumbu	22958	14665	10172
Maize	24770	25181	26786
Ragi	43759	29687	26716
Other Cereals	134	74	112
Bengal Gram	761	657	308
Red Gram	1498	2364	2401
Greem Gram	8307	7815	6369
Black Gram	21312	18914	17778
Horse Gram	293	385	275
Other Pulses	7853	7285	6059
Sugar Cane	327782	326207	259534
Chillies	38245	36370	42713
Turmeric	19665	15501	15999
Total Fruits & Vegetables	225464	222987	221158
Other Misc.Food Crops	3499	3306	3188
Total Food Crops	2848772	2545669	2690401
B:NON-FOOD CROPS			
Cotton	96810	96499	80725
Coconut	158941	173900	186087
Groundnut	348034	258624	268271
Gingelly	37063	24602	31031
Sunflower	23750	10880	6229
Castor	1403	1305	1135
Tobacco	7237	8602	11789
Fodder Crops	13032	9966	16860
Other Non-Food Crops	52505	53043	54873
Total Non-Food Crops	738775	637421	657000
Total irrigated area under All crops (A+B)	**3587547**	**3183090**	**3347401**

SUMMARY TABLES (contd.)
D. Area Under All Crops
(in hectares)

Crops	1994-95	1995-96	1996-97
1	2	3	4
I.FOOD CROPS:			
Paddy	2228524	1950593	2173696
Cholam	432047	383363	394957
Cumbu	191945	172547	164638
Maize	46527	46842	49009
Ragi	144704	121579	111415
Other Millets	114646	86836	82970
A:TOTAL CEREALS:	3158393	2761760	2976685
Bengal Gram	9585	8466	7403
Redgram	94255	84678	82047
Green Gram	107897	93266	107563
Black Gram	234444	204387	204627
Horse Gram	127862	90995	77478
Other Pulses	117240	95475	102433
B:TOTAL PULSES	691283	577267	581551
TOTAL FOODGRAINS(A+B)	3849676	3339027	3558236
Chillies	66107	69147	76763
Coriander	49273	28246	36383
Turmeric	19727	15625	16025
Tamarind	18441	17320	18309
Sugarcane	327835	326245	259554
Tomato	21055	21519	24130
Onion	28488	21439	24866
Banana	83255	81132	79314
Tapioca	85983	77625	82234
Other Food Crops	251158	260712	267177
TOTAL FOOD CROPS	**4800998**	**4258037**	**4442991**

D.Area under all Crops (Contd.)

CROPS	1994-95	1995-96	1996-97
1	2	3	4
II NON-FOOD CROPS			
Cotton	255253	260841	252197
Coconut	220909	238340	251444
Groundnut	1079893	933353	901508
Ginelly	127023	99656	102570
Sun Flower	45025	26427	19352
Castor	36088	32492	29096
Flowers	14194	14843	15856
Rubber	21865	22287	19678
Tobacco	7241	8616	11812
Casuarina	46045	34530	42765
Coffee	32819	32126	32138
Tea	61536	61541	62647
Fodder Crops	183902	159491	185700
Other Non-Food Crops	93197	84509	86932
II.TOTAL NON-FOOD CROPS	2224990	2009052	2013695
TOTAL FOOD & NON-FOOD CROPS(I & I	7025988	6267089	6456686
Area cropped more than once	1236190	925324	970309
Net Area Sown	5789788	5341765	5486377

E.Average Yield and Total Output of Crops

CROPS	1994-95		1995-96		1996-97	
	* Yield	@Output	* Yield	@Output	* Yield	@Output
1	2	3	4	5	6	7
Rice	3392	7558710	2712	5290030	2671	5805300
Cholam	1134	490040	860	329690	916	361820
Cumbu	1203	230850	1095	188860	1184	194860
Ragi	1970	285020	1818	221060	1710	190530
Maize	1585	73640	1598	74880	1640	80390
Small Millets	892	102310	780	67700	776	64360
Total Cereals	2767	8740570	2235	6172220	2250	6697260
Bengalgram	660	6400	660	5590	706	5230
Redgram	820	77330	734	62130	703	57700
Blackgram	523	122720	399	81490	366	74990
Greengram	467	50440	380	35430	408	43930
Horsegram	463	59250	318	28950	387	29970
Other Pulses	204	23910	204	19480	205	20950
Total Pulses	492	340050	404	233070	400	232770
Total Foodgrains	2359	9080620	1919	6405290	1948	6930030
Chillies(dry)	720	47610	400	27670	497	38150
Sugarcane(Gur)	11891	3898300	10098	3294420	9289	2411040
Potatoes	17526	83790	21610	82160	19409	83050
Cotton (bales of 170 Kg lint each)	293	440040	221	339350	221	327680
Groundnut (nuts in shell)	1632	1762390	1629	1520300	1595	1438300
Gingelly	466	59190	390	38880	433	44430
Castor	312	10960	308	10000	308	8950
Tobacco (cured leaf)	1482	10730	1511	13020	1492	17620

Note:*-Yield = Kg.per hectare
@-Output-Tonnes

Summary Table(contd.)
F.Index Number Of Area under Crops
Base: Triennium ending 1981-82=100

Group / Crop	1994-95	1995-96	1996-97
1	2	3	4
I. FOOD GROUP			
A. 1.Rice	86.67	75.86	84.54
2.Cholam	64.31	57.06	58.79
3.Cumbu	55.67	50.04	47.75
4.Ragi	65.68	55.18	50.57
5 Korra	59.50	51.72	59.68
6.Varagu	19.83	15.13	14.18
7.Samai	57.28	43.29	40.84
Total Cereals	75.90	66.26	71.48
B 8.Redgram	136.49	122.62	118.81
9.Bengalgram	120.14	106.12	92.79
10.Greengram	120.41	104.08	120.04
11.Blackgram	141.94	123.74	123.88
12.Horsegram	73.53	52.33	44.55
Total Pulses	113.51	95.27	94.74
Total Food Group	80.04	69.46	74.04
II. NON-FOOD GROUP			
A 13.Groundnut	119.85	103.59	100.06
14.Gingelly	120.54	94.57	97.34
15.Castor	331.33	306.82	274.75
16.Coconut	173.32	186.99	197.28
17.Cotton	106.83	109.17	105.56
TOTAL OILSEEDS	124.20	113.11	111.09
B. 18.Fibre Cotton(lint)	106.83	109.17	105.56
C. 19.Tea	154.76	154.77	157.55
20.Coffee	109.74	107.42	107.46
21.Rubber	174.28	177.64	156.85
TOTAL PLANTATION CROPS	141.36	141.04	139.22

Summary Table(contd.)

F.Index Number Of Area under Crops

Base: Triennium ending 1981-82=100

Group / Crop	1994-95	1995-96	1996-97
1	2	3	4
D. 22.Chillies	80.34	84.04	93.29
23.Pepper	587.09	617.92	652.41
24.Tamarind	193.89	182.10	192.50
25.Turmeric	112.57	89.16	91.45
26.Cardamon	98.57	99.91	102.23
27.Corriander	102.98	59.03	76.04
28.Garlic	196.91	205.44	208.53
29.Arecanut	63.57	60.14	60.90
30.Ginger	143.49	107.08	96.87
Total Condiments and Spices	98.88	85.04	95.39
E. 31.Banana	137.02	133.52	130.53
32.Citrus	168.26	171.02	172.66
33.Mango	196.98	222.87	231.49
34.Onion	136.66	102.84	119.28
35.Potato	45.76	36.39	40.96
36.Tapioca	158.49	143.08	151.58
37.Sweet Potato	51.32	34.96	26.24
38.Cashewnut	132.66	136.31	142.30
Total Fruits and Vegitables	144.91	141.95	147.14
F. 39.Sugarcane	182.35	181.46	144.37
40.Tobacco	57.78	68.76	94.26
Total Miscellaneous Crops	174.23	174.12	141.10
Total Non-Food Group	142.25	133.63	118.07
General	99.42	89.45	87.75

SUMMARY TABLES (Contd.)
G. INDEX NUMBER OF YIELD RATE OF DIFFERENT CROPS.

GROUP / CROP	1994-95	1995-96	1996-97
1	1	3	4
I. FOOD GROUP			
A.1.RICE	166.18	132.88	130.85
2.CHOLAM	138.83	105.26	112.13
3.CUMBU	138.40	125.95	136.20
4.RAGI	131.14	121.06	113.20
5 KORRA	57.53	58.10	61.81
6.VARAGU	114.50	91.19	84.49
7.SAMAI	178.95	161.62	167.69
TOTAL CEREALS	163.58	131.30	129.85
8.REDGRAM	136.97	122.49	117.40
9.BENGALGRAM	142.53	109.51	117.16
10 GREENGRAM	196.35	111.91	124.52
11.BLACKGRAM	110.73	115.23	105.92
12.HORSEGRAM	151.29	134.81	163.91
TOTAL PULSES	147.45	117.92	116.96
TOTAL FOOD GROUP	162.75	130.62	129.24
II. NON-FOOD GROUP			
A 13.GROUNDNUT			
(NUTS IN SHELL)	153.82	153.52	150.37
14.GINGELLY	134.68	112.76	125.19
15.CASTOR	74.72	73.62	73.58
16.COCONUT	193.28	134.29	134.29
17.COTTON	141.58	106.85	106.71
TOTAL OILSEEDS	154.40	145.96	145.96
B.18.FIBRE COTTON(LINT)	139.56	105.32	105.18
C 19.TEA	94.57	97.31	95.59
20.COFFEE	101.16	113.96	113.92
21.RUBBER	86.23	97.35	110.25
TOTAL PLANTATION CROPS	94.26	99.84	100.52

SUMMARY TABLES (Contd.)

G. INDEX NUMBER OF YIELD RATE OF DIFFERENT CROPS (contd.)

(Base: Triennium ending 1981-82=100)

GROUP / CROP	1994-95	1995-96	1996-97
1	2	3	4
D.22.CHILLIES	119.24	66.25	82.28
23.PEPPER	107.16	114.66	114.52
24.TAMARIND	96.19	96.46	96.12
25.TURMERIC	160.94	130.47	147.02
26.CARDAMOM	100.34	99.00	100.69
27.CORIANDER	70.01	24.74	76.01
28.GARLIC	103.78	104.62	104.60
29.ARECANUT	157.12	177.49	175.26
30.GINGER	544.73	576.00	580.77
TOTAL CONDIMENTS AND SPICES	117.92	95.42	104.19
E.31.BANANA	212.84	222.42	188.65
32.CITRUS	20.78	17.44	23.51
33.MANGO	49.58	43.82	30.63
34.ONION	100.02	104.57	81.84
35.POTATO	187.46	231.14	207.60
36.TAPIOCA	137.72	135.24	130.25
37.SWEET POTATO	170.04	202.42	177.27
38.CASHEWNUT	103.20	124.03	106.58
TOTAL FRUITS AND VEGETABLES	124.29	121.64	102.63
F.39.SUGARCANE (GUR)	114.67	97.38	89.58
40.TOBACCO (CURED LEAF)	101.36	103.36	102.03
TOTAL MISCELLANEOUS CROPS	114.60	97.41	89.71
TOTAL NON-FOOD GROUP	125.01	111.72	105.63
GENERAL	138.31	84.79	114.43

SUMMARY TABLES (Contd.)
H. INDEX NUMBER OF AGRICULTURAL PRODUCTION

Base : Triennium ending 1981-82=100

GROUP / CROP	1994-95	1995-96	1996-97
1	2	3	4
I. FOOD GROUP			
A.1 RICE	143.89	100.70	110.51
2.CHOLAM	88.82	59.76	65.59
3.CUMBU	76.67	62.72	64.71
4.RAGI	86.18	66.84	57.61
5.KORRA	34.23	30.05	36.90
6.VARAGU	22.75	13.82	12.00
7.SAMAI	102.66	70.07	68.60
TOTAL CEREALS	135.85	95.37	103.97
8.REDGRAM	186.91	150.16	139.45
9.BENGALGRAM	172.20	116.48	108.98
10.GREENGRAM	144.48	116.87	149.97
11.BLACKGRAM	133.35	143.36	131.92
12.HORSEGRAM	215.91	70.59	73.07
TOTAL PULSES	186.65	129.33	129.23
TOTAL FOOD GROUP	137.60	96.54	104.85
II. NON-FOOD GROUP			
A.13 GROUNDNUT	184.01	158.73	150.17
14.GINGELLY	162.55	106.78	122.02
15.CASTOR	247.38	225.71	202.01
16.COCONUT	334.78	250.95	250.95
17.COTTON	145.43	112.16	108.30
TOTAL OILSEEDS	188.57	158.04	151.43
B.18 FIBRE COTTON(LINT)	145.44	112.16	108.30
C.19.TEA	146.37	150.61	150.61
20.COFFEE	110.88	122.27	122.27
21.RUBBER	150.33	172.98	172.98
TOTAL PLANTATION CROPS	139.47	147.71	147.71

SUMMARY TABLES (Contd.)

H. INDEX NUMBER OF AGRICULTURAL PRODUCTION (contd.)

GROUP / CROP	1994-95	1995-96	1996-97
1	2	3	4
D.22.CHILLIES	95.14	55.3	76.24
23.PEPPER	621.56	699.26	738.07
24.TAMARIND	186.51	175.67	185.03
25.TURMERIC	183.21	117.64	135.96
26.CARDAMOM	100.00	100.00	104 08
27.CORIANDER	71.90	14.57	57 66
28.GARLIC	203.96	214.50	217 70
29.ARECANUT	99.90	106.76	106.76
30.GINGER	786.98	620.93	566.35
TOTAL CONDIMENTS AND SPICES	138.34	101.96	119.44
E.31.BANANA	289.47	294.80	244.45
32.CITRUS	35.99	30.70	41 78
33.MANGO	97.61	98.27	70.85
34.ONION	136.50	107.40	97.50
35.POTATO	87.64	85.93	86.86
36.TAPIOCA	217.94	193.23	197.15
37.SWEET POTATO	87.28	70.79	46.52
38.CASHEWNUT	104.55	129.11	115.81
TOTAL FRUITS AND VEGETABLES	188.25	183.56	159.16
F.39.SUGARCANE (GUR)	209.57	177.11	129.63
40.TOBACCO (CURED LEAF)	58.64	71.15	96.29
TOTAL MISCELLANEOUS CROPS	207 10	175.37	129.07
TOTAL NON-FOOD GROUP	187.51	162.76	139.55
GENERAL	162.98	130.20	122.49

SUMMARY TABLE (CONCLUDED)

I. Indices Of Agricultural Economy

Base:Triennium ending 1981-82=100

ITEM	1994-95	1995-96	1996-97
1	2	3	4
Index Number of:			
Net Area Sown	100.21	92.46	94.96
Cropping Intensity	99.21	96.74	92.41
Productivity Per Net Hectare	162.64	140.82	128.41
Cropping Pattern	118.58	123.42	116.93

PART - III

DETAILED TABLES

DETAILED TABLES

ITEMS	PAGE NO.
I. Rainfall	59 - 68
II. Classification of Area	69 -74
III. A. Sources of Water and area irrigated therefrom Ramification of wells, classified according to types, etc.	75-103
B. Area of crops irrigated	104 - 114
C. Irrigated area under high yielding/local varieties	115 – 119
IV. A. Area under food crops	120 - 137
B. Area under non-food crops	138 - 150
C. Percentage of area under principal crops	151 - 153
D. Total area under high yielding/local varieties of Principal crops	154 - 158
E. Normal area of principal crops	159 - 168
V. A. Yield Rate of Crops in 1992-93	169 - 180
B. Total Outturn of principal crops	181 - 193
C. Normal Outturn of principal crops	194 - 201
D. Estimates of Coconut and Arecanut	202 - 203
VI.A. Statement showing the Average Rate of Wages paid To agricultural and skilled labourers.	204 - 206
VI.B. Index Numbers of wages paid to Agricultural skilled labourers	207 - 210
VII.A.The Farm Harvest Prices (District-wise and State Weighted Average) of certain Agricultural Commodities	211 – 216
VII.B. State Monthly/Annual Average Wholesale Prices of Essential Commodities during July 1991 – June 1992	217 - 218
VII.C. The Centre-wise and District-wise Annual Average Retail Prices of Foodgrains and Salt in Tamil Nadu	219 - 222
VIII. Crop Forecast Calender	223 - 226
IX. Peak sowing and harvesting seasons	227 - 235
X. Glossary of Botanical, English and Tamil names of crops	236 - 237

TABLE-I

STATEMENT SHOWING THE MONTH-WISE AND DISTRICT-WISE RAINFALL IN m.m. DURING THE SOUTH-WEST MONSOON PERIOD 1996-97.

		June'96			July'96		
Sl.No.	District	Normal	Actual	Rainydays	Normal	Actual	Rainydays
1	2	3	4	5	6	7	8
1	Chennai	44.4	697.5	6.0	88.5	65.4	6.0
2	Chegalpattu MGR	56.6	396.9	5.4	98.0	55.8	4.6
3	South Arcot	43.0	225.2	8.2	72.4	37.9	1.7
4	Villupuram	43.5	130.7	4.3	82.4	17.6	1.2
5	North Arcot Ambedkar	66.5	247.0	6.4	101.2	80.0	6.4
6	Thiruvannamalai Sambuvarayar	59.8	224.1	7.0	94.8	47.6	3.1
7	Salem	47.3	93.6	4.4	69.6	47.3	2.4
8	Dharmapuri	53.7	161.2	7.1	68.0	30.0	2.3
9	Coimbatore	30.7	41.8	4.1	43.4	32.1	2.5
10	Periyar	24.5	49.4	3.8	33.1	22.3	1.5
11	Thiruchirapalli	29.7	70.3	4.3	43.8	23.7	1.5
12	Thanjavur	39.0	100.4	5.9	60.5	27.5	2.1
13	Nagai Quaid-e-Milleth	31.6	150.3	4.6	53.3	27.3	1.6
14	Pudukottai	46.2	57.5	5.4	65.0	29.9	2.3
15	Madurai	33.7	90.4	4.7	43.5	52.9	2.8
16	Dindugal Anna	31.0	38.5	3.3	34.0	44.2	3.3
17	Ramanathapuram	14.4	61.5	2.3	27.0	13.8	0.8
18	Kamarajar	21.5	31.6	2.2	26.8	21.1	1.5
19	Pasumpon Muthuramalingam	44.4	90.6	3.5	62.4	46.6	1.8
20	Thirunelveli Kattabomman	41.0	45.3	4.0	42.2	29.4	3.5
21	V.O.Chidambaranar	6.1	16.6	1.8	10.0	5.8	0.8
22	Kanniyakumari	214.3	164.7	9.4	152.0	129.3	10.2
23	The Nilgris	218.6	283.8	11.6	376.9	254.4	14.1
	STATE	**45.1**	**123.1**		**65.2**	**40.6**	

Table I Contd.

STATEMENT SHOWING THE MONTH-WISE AND DISTRICT-WISE RAINFALL IN m.m. DURING THE SOUTH-WEST MONSOON PERIOD 1996-97.

Sl.No.	District	August'96			September;96		
		Normal	Actual	Rainy Days	Normal	Actual	Rainy Days
1	2	9	10	11	12	13	14
1	Chennai	118.1	77.4	5.0	111.6	314 5	11 0
2	Chegalpattu MGR	136 7	107.3	5.2	130.7	166.3	6 8
3	South Arcot	137.1	139.1	6.9	127 0	180.0	9.5
4	Villupuram	141.6	217.0	7.5	146.0	258 9	11 5
5	North Arcot Ambedkar	134.9	194.7	7.8	146.2	285.0	13.0
6	Tiruvannamalai Sambuvarayar	154.7	189.6	7.4	159.1	329.9	13.6
7	Salem	110.8	154.6	7.5	118.4	177.5	10.6
8	Dharmapuri	103.5	197.1	7.5	141.0	323.7	14 1
9	Coimbatore	37.4	49.7	3.8	46 8	66.7	4.5
10	Periyar	52.8	103.6	4 9	73.0	130.6	6 7
11	Thiruchirapalli	88.7	132.0	6.7	104.8	127 3	8 8
12	Thanjavur	113.6	172.2	7.8	106.7	172.0	9 1
13	Nagai Quaid-e-Milleth	96.4	163.4	7.2	96.6	168.7	8 5
14	Pudukottai	113.6	142.5	6.4	117.6	167.6	8.7
15	Madurai	81.3	92.7	5.0	92.3	113.9	5.6
16	Dindugal Anna	69.8	147.5	5.7	94.4	141.3	8.4
17	Ramanathapuram	44.4	44.3	3.2	49.5	70.7	3.3
18	Kamarajar	53.8	105.8	4.5	67.6	50.2	5.0
19	Pasumpon Muthuramalingam	116.0	68.9	5.0	106.5	125.1	8.0
20	Thirunelveli Kattabomman	25.5	28.9	1.5	31.8	29.5	2.2
21	V.O.Chidambaranar	18.5	32.8	1.9	25.3	80.5	4.7
22	Kanniyakumari	89.1	28.4	3.1	103.7	98.0	6.2
23	The Nilgris	257.8	133.8	10.7	169.0	210.9	12.6
	STATE	**95.2**	**126.3**		**102.9**	**164.8**	

Table I Contd.

STATEMENT SHOWING THE MONTH-WISE AND DISTRICT-WISE RAINFALL DURING THE SOUTH-WEST MONSOON PERIOD 1996-97.

(In m.m)

Sl.No.	District	TOTAL Normal	Actual	Rainy Days	% Variation
1	2	15	16	17	18
1	Chennai	362.6	1154.8	28.0	218.5
2	Chegalpattu MGR	422.0	726.3	22.0	72.1
3	South Arcot	379.5	582.2	26.3	53.4
4	Villupuram	413.5	624.2	24.5	51.0
5	North Arcot Ambedkar	448.8	806.7	33.6	79.7
6	Tiruvannamalai Sambuvarayar	468.4	791.2	31.1	68.9
7	Salem	346.1	473.0	24.9	36.7
8	Dharmapuri	366.2	712.0	31.0	94.4
9	Coimbatore	158.3	190.3	14.9	20.2
10	Periyar	183.4	305.9	16.9	66.8
11	Thiruchirapalli	266.5	353.3	21.3	32.6
12	Thanjavur	319.8	472.1	24.9	47.6
13	Nagai Quaid-e-Milleth	277.9	509.7	21.9	83.4
14	Pudukottai	342.4	397.5	22.8	16.1
15	Madurai	250.8	349.9	18.1	39.5
16	Dindugal Anna	229.2	371.5	20.7	62.1
17	Ramanathapuram	135.3	190.3	9.6	40.7
18	Kamarajar	169.7	208.7	13.2	23.0
19	Pasumpon Muthuramalingam	329.3	331.2	18.3	0.6
20	Thirunelveli Kattabomman	140.5	133.1	11.2	-5.3
21	V.O.Chidambaranar	59.9	135.7	9.2	126.5
22	Kanniyakumari	559.1	420.4	28.9	-24.8
23	The Nilgris	1022.3	882.9	49.0	-13.6
	STATE	**308.4**	**454.8**		**47.5**

Table I Contd.

STATEMENT SHOWING THE MONTH-WISE AND DISTRICT-WISE RAINFALL IN m.m. DURING THE NORTH-EAST MONSOON PERIOD 1996-97.

		October'96			November'96		
Sl.No.	District	Normal	Actual	Rainy Days	Normal	Actual	Rainy Days
1	2	19	20	21	22	23	24
1	Chennai	286.4	446.6	14.0	346.7	333.3	10 0
2	Chegalpattu MGR	230.9	246.2	12	282 3	249.0	9 0
3	South Arcot	208.4	176	9.6	261.8	237 1	10 6
4	Villupuram	212.7	122.8	7.4	223.4	137.4	8 0
5	North Arcot Ambedkar	168.6	190.6	10.0	146.7	112 1	6 6
6	Tiruvannamalai Sambuvarayar	210.9	189	9	164.7	121 5	6 8
7	Salem	173.4	143	6	103 0	37 2	3 4
8	Dharmapuri	181.9	180.4	8	97.2	29.7	3 1
9	Coimbatore	155.6	156.2	8.2	124.6	62.2	4 6
10	Periyar	165.2	151.2	7.9	103.6	71.8	4.2
11	Thiruchirapalli	187.8	91.4	5.9	143.6	71.1	5.5
12	Thanjavur	185.4	130	12.5	212.8	195.8	10
13	Nagai Quaid-e-Milleth	213.6	148.6	8.8	344.8	425.2	11 8
14	Pudukottai	165.9	98.6	6.9	146.6	53.0	5 3
15	Madurai	191.5	248.1	9.1	141 3	62 9	3 6
16	Dindugal Anna	191.7	148.4	9.9	149.8	57.7	6.2
17	Ramanathapuram	182.6	229.2	25.5	206.3	136.6	6.0
18	Kamarajar	191.7	329.7	10.1	168.3	60.5	3.1
19	Pasumpon Muthuramalingam	171.9	241.1	8.7	148.4	40.7	6 0
20	Thirunelveli Kattabomman	163.5	208.5	8.6	215.9	93 4	6.8
21	V.O.Chidambaranar	150.7	227.9	8.4	184.7	76	6.0
22	Kanniyakumari	249.0	288.5	8.9	206.2	164.6	9.2
23	The Nilgris	251.6	225.6	10.1	172.9	67.1	5.4
	STATE	**187.6**	**179**		**170.3**	**106.5**	

Table I Contd.

STATEMENT SHOWING THE MONTH-WISE AND DISTRICT-WISE RAINFALL IN m.m. DURING THE NORTH-EAST MONSOON PERIOD 1996-97

		December'96			Total			%Variation
Sl.No.	District	Normal	Actual	Rainy Days	Normal	Actual	Rainy Days	
1	2	25	26	27	28	29	30	
1	Chennai	116.6	442.5	10.0	749.7	1222.4	34.0	63.1
2	Chegalpattu MGR	118.2	412.4	9.9	631.4	907.6	30.9	43.7
3	South Arcot	141.8	762.6	10.5	612.0	1175.7	30.7	92.1
4	Villupuram	103.5	593.9	11.6	539.6	854.0	27.0	58.3
5	North Arcot Ambedkar	64.0	348.9	10.2	379.3	651.6	26.8	71.8
6	Tiruvannamalai Sambuvarayar	81.5	429.6	11.0	457.1	740.1	26.8	61.9
7	Salem	36.6	149.0	7.6	313.0	329.1	17.0	5.2
8	Dharmapuri	32.5	132.4	8.9	311.6	342.5	20.0	9.9
9	Coimbatore	48.0	176.1	6.2	328.2	394.5	19.0	20.2
10	Periyar	38.8	99.8	7.8	307.6	322.8	19.9	4.9
11	Thiruchirapalli	66.4	230.4	8.3	397.8	393.2	19.7	-1.2
12	Thanjavur	129.8	428.7	9.7	528.0	754.5	32.2	42.9
13	Nagai Quaid-e-Milleth	204.5	496.6	7.0	762.9	1070.4	29.6	40.3
14	Pudukottai	86.3	254.8	9.4	398.8	406.4	21.6	1.9
15	Madurai	54.5	97.6	5.5	387.3	408.6	18.2	5.5
16	Dindugal Anna	66.0	208.0	8.1	407.5	414.1	24.2	1.6
17	Ramanathapuram	112.7	188.5	7.0	501.6	554.3	38.5	10.5
18	Kamarajar	65.1	111.7	4.3	425.1	501.9	17.5	18.1
19	Pasumpon Muthuramalingam	73.4	118.0	7.0	393.7	399.8	21.7	1.5
20	Thirunelveli Kattabomman	109.0	149.3	7.9	488.4	451.2	23.3	-7.6
21	V.O.Chidambaranar	94.0	60.9	4.8	429.4	364.8	19.2	-15.0
22	Kanniyakumari	70.8	111.8	7.3	526.0	564.9	25.4	7.4
23	The Nilgris	69.6	226.5	8.5	494.1	519.2	24.0	5.1
	STATE	**78.9**	**255.6**		**436.8**	**541.1**		23.9

Table I Contd.

STATEMENT SHOWING THE MONTH-WISE AND DISTRICT-WISE RAINFALL IN m.m. DURING THEB WINTER SEASON PERIOD 1996-97

		January'97			February'97		
Sl.No.	District	Normal	Actual	Rainy Days	Normal	Actual	Rainy Days
1	2	31	32	33	34	35	36
1	Chennai	34.3	8.3	3.0	8.9	0.0	--
2	Chegalpattu MGR	28.3	32.1	2.1	7 2	0.0	--
3	South Arcot	42.5	9.50	1.50	12.1	0.0	--
4	Villupuram	34.7	3.5	1.0	5.0	0.0	--
5	North Arcot Ambedkar	18.0	11.4	1 2	5.2	0 0	--
6	Tiruvannamalai Sambuvar	26.4	8.8	1 0	10 1	0.0	--
7	Salem	14.2	1 7	0 3	8.9	0 0	--
8	Dharmapuri	11.6	4.6	0.7	7 4	0 0	--
9	Coimbatore	15.8	10.0	1 0	9.8	5 4	1 0
10	Periyar	11 6	7 1	1 0	9.9	3.0	1 0
11	Thiruchirapalli	24.0	18.10	1.50	10 2	0.0	--
12	Thanjavur	45.0	13.8	1.6	14.9	0.0	--
13	Nagai Quaid-e-Milleth	63.6	31.8	2 00	17.9	0 0	--
14	Pudukottai	36 2	14.0	1.60	15.8	0.0	--
15	Madurai	20.2	7.00	0.60	15.6	0.0	--
16	Dindugal Anna	28.3	9.3	2.0	10.9	0.0	--
17	Ramanathapuram	48.5	30.3	1.8	18.9	0.0	--
18	Kamarajar	30.3	2.6	1.0	22.3	0.0	--
19	Pasumpon Muthuramalingam	32.3	7.4	1.5	13.6	0 0	--
20	Thirunelveli Kattabomman	58.4	12.1	0.9	32.4	0.0	--
21	V.O.Chidambaranar	38.9	5.6	1.0	23.1	3.3	1.0
22	Kanniyakumari	29.0	18.7	1.4	21.2	8.3	1.5
23	The Nilgris	38.2	38.0	1.7	24.3	--	--
	STATE	**28.8**	**12.3**		**13.0**	**0.7**	

Table I Contd.

STATEMENT SHOWING THE MONTH-WISE AND DISTRICT-WISE RAINFALL . DURING THE WINTER SEASON PERIOD 1996-97.

(In m.m)

Sl.No.	District	Total Normal	Total Actual	Rainy Days	Percentage deviation
1	2	37	38	39	40
1	Chennai	43.2	8.3	3.0	-80.8
2	Chegalpattu MGR	35.5	32.1	2.1	-9.6
3	South Arcot	54 6	9.5	1.5	-82.6
4	Villupuram	39.7	3.5	1.0	-91.2
5	North Arcot Ambedkar	23.2	11.4	1.2	-50.9
6	Tiruvannamalai Sambuvarayar	36.5	8.8	1.0	-75.9
7	Salem	23.1	1.7	0.3	-92.6
8	Dharmapuri	19.0	4.6	0.7	-75.8
9	Coimbatore	25.6	15.4	2.0	-39.8
10	Periyar	21.5	10.1	2.0	-53.0
11	Thiruchirapalli	34.2	18.1	1.5	-47 1
12	Thanjavur	59.9	13.8	1.6	-77.0
13	Nagai Quaid-e-Milleth	81.5	31.8	2.0	-61.0
14	Pudukottai	52.0	14	1.6	-73.1
15	Madurai	35.8	7	0.6	-80.4
16	Dindugal Anna	39.2	9.3	2.0	-76.3
17	Ramanathapuram	67.4	30.3	1.8	-55.0
18	Kamarajar	52.6	2.6	1.0	-95.1
19	Pasumpon Muthuramalingam	45.9	7.4	1.5	-83.9
20	Thirunelveli Kattabomman	90.8	12.1	0.9	-86.7
21	V.O.Chidambaranar	62.0	8.9	2.0	-85.6
22	Kanniyakumari	50.2	27	2.9	-46.2
23	The Nilgris	62.5	38	1.7	-39.2
	STATE	**41.8**	**13**		**-68.9**

Table I Contd.

STATEMENT SHOWING THE MONTH-WISE AND DISTRICT-WISE RAINFALL IN m.m. DURING THE HOT WEATHER PERIOD 1996-97.

		March'97			April'97		
Sl.No.	District	Normal	Actual	Rainy Days	Normal	Actual	Rainy Days
1	2	40	41	42	43	44	45
1	Chennai	7.1	0.0	-	14 8	50.2	3 0
2	Chegalpattu MGR	10.5	0.0	0.0	17 6	22 7	1 4
3	South Arcot	14.0	11.2	1.5	30 4	19 0	1.2
4	Villupuram	12.9	0.0	-	24 0	19 6	1 3
5	North Arcot Ambedkar	10.2	14.2	0.8	24.1	50 6	3 2
6	Tiruvannamalai Sambuvarayar	14.1	4.2	1.0	23 2	24 5	1 5
7	Salem	13.9	20.1	0.8	46.8	52.4	3 4
8	Dharmapuri	11.8	29.2	2.0	40.6	85.4	4.6
9	Coimbatore	13.6	30.0	2 0	51 8	29.5	2.8
10	Periyar	15.7	17.9	1.6	50.8	55 3	2 8
11	Thiruchirapalli	12.8	6.1	1.0	41.1	49 1	2 8
12	Thanjavur	18.2	29.0	1 0	40 4	28 9	2 3
13	Nagai Quaid-e-Milleth	19.9	8.0	1.5	37.2	22.6	1.9
14	Pudukottai	16.0	19.5	1.0	44 9	11 4	1 1
15	Madurai	25.9	13.7	1.1	68.0	78 4	4 5
16	Dindugal Anna	19.1	16.6	1.2	64.2	28.9	2.7
17	Ramanathapuram	25.0	23.1	1.0	57.4	27.2	1 7
18	Kamarajar	30.5	26.7	1.0	74.1	85.9	4.5
19	Pasumpon Muthuramalingam	17.4	6.2	1.0	57.0	36.7	3.0
20	Thirunelveli Kattabomman	49.7	17.6	1.3	72.6	62.1	4.4
21	V.O.Chidambaranar	30.5	14.0	1.6	54.3	33.0	2.3
22	Kanniyakumari	48.7	22.2	2.4	113.6	85.4	5.8
23	The Nilgris	33.6	38.4	1.8	93.7	28.5	2 4
	STATE	**18.9**	**15.5**		**47.0**	**43.9**	

Table I Contd.

STATEMENT SHOWING THE MONTH-WISE AND DISTRICT-WISE RAINFALL IN m.m. DURING THE HOT WEATHER PERIOD 1996-97.

Sl.No.	District	May'97 Normal	May'97 Actual	May'97 Rainy Days	Total Normal	Total Actual	Total Rainy Days	Percentage deviation
1	2	46	47	48	49	50	51	52
1	Chennai	38.0	0.6	--	59.9	50.8	3.0	-15.2
2	Chegalpattu MGR	48.3	5.5	0.4	76.4	28.2	1.8	-63.1
3	South Arcot	67.6	32.3	1.7	112.0	62.5	4.4	-44.2
4	Villupuram	59.4	23.6	1.1	96.3	43.2	2.4	-55.1
5	North Arcot Ambedkar	68.7	43.9	2.7	102.1	108.7	6.7	6 5
6	Tiruvannamalai Sambuvarayar	75.4	55.7	12.5	112.7	84.4	5.0	-25.1
7	Salem	98.6	55.7	2.7	159.3	128.2	6.9	-19.5
8	Dharmapuri	107.8	65.8	4.3	160.2	180.4	10.9	12.6
9	Coimbatore	69.7	52.4	3.2	135.1	111.9	8.0	-17.2
10	Periyar	81.1	71.7	3.6	147.6	144.9	8.0	-1.8
11	Thiruchirapalli	71.2	40.9	1.7	125.1	96.1	5.5	-23.2
12	Thanjavur	53.1	57.3	2.5	114.8	115.2	5.8	0.3
13	Nagai Quaid-e-Milleth	50.5	30.4	2.0	107.6	61.0	5.4	-43.3
14	Pudukottai	56.7	43.9	2.0	117.6	74.8	4.1	-36.4
15	Madurai	59 3	74.3	3.7	153.2	166.4	9.3	8.6
16	Dindugal Anna	74.8	62.8	4.1	158.1	108.3	8.0	-31.5
17	Ramanathapuram	40.3	25.1	1.5	122.7	75.4	4.2	-38.5
18	Kamarajar	59.7	94.9	4.7	164.3	207.5	10.2	26.3
19	Pasumpon Muthuramalingam	61.4	53.4	3.0	135.8	96.3	7.0	-29.1
20	Thirunelveli Kattabomman	46.7	50.9	3.8	169.0	130.6	9.5	-22.7
21	V.O.Chidambaranar	26.1	105.2	3.4	110.9	152.2	7.3	37.2
22	Kanniyakumari	159.2	117.8	6.5	321.5	225.4	14.7	-29.9
23	The Nilgris	150.8	78.1	6.5	278.1	145.0	10.7	-47.9
	STATE	**70.2**	**52.9**		**136.1**	**112.3**		**-17.5**

STATEMENT SHOWING THE DISTRICT-WISE RAINFALL DURING THE YEAR 1996-97 (in m.m.)

Sl.No.	District	Normal	Actual	ainydays	Variation
1	2	53	54	55	56
1	Chennai	1215.4	2436 3	68.0	100.5
2	Chegalpattu MGR	1165.3	1694.2	56.8	45.4
3	South Arcot	1158.1	1829.9	62 9	58 0
4	Villupuram	1089.1	1524.9	54.9	40.0
5	North Arcot Ambedkar	953.4	1578.4	68 3	65 6
6	Tiruvannamalai Sambuvarayar	1074.7	1624.9	63.9	51 2
7	Salem	841 5	932 0	49.1	10 8
8	Dharmapuri	857.0	1239.5	62 6	44 6
9	Coimbatore	647.2	712.1	43.9	10 0
10	Periyar	660.1	783.7	46.8	18 7
11	Thiruchirapalli	823.6	860.7	48.0	4.5
12	Thanjavur	1022.5	1355.6	64.5	32.6
13	Nagai Quaid-e-Milleth	1229.9	1672.9	58 9	36.0
14	Pudukottai	910.8	892.7	50.1	-2.0
15	Madurai	827.1	931.9	46.2	12.7
16	Dindugal Anna	834 0	903.2	54.9	8.3
17	Ramanathapuram	827.0	850.3	54 1	2.8
18	Kamarajar	811.7	920.7	41.9	13 4
19	Pasumpon Muthuramalingam	904.7	834.7	48.5	-7 7
20	Thirunelveli Kattabomman	888.7	727.0	44 9	-18 2
21	V.O.Chidambaranar	662.2	661.6	37 7	-0 1
22	Kanniyakumari	1456.8	1237.7	71.9	-15.0
23	The Nilgris	1857.0	1585.1	85.4	-14.6
	STATE	**923.1**	**1121.2**	-	**21.5**

TABLE- II

CLASSIFICATION OF AREA IN EACH DISTRICT OF TAMIL NADU DURING 1996-97.

(Area in Hectares)

Sl. No.	District	Total Geographical Area: Professional survey	Total Geographical Area: Village papers	%	Forests: Area	Forests: Percentage share to District	Forests: Percentage share to State
1	2	3	4	5	6	7	8
1	Chennai	17098	17098	0.1	300	1.8	0.01
2	Kancheepuram	443210	443210	3.4	23856	5.4	1.1
3	Thiruvallur	342243	342243	2.6	19736	5.8	0.9
4	Caddallore	367781	367781	2.8	1415	0.4	0.2
5	Villupuram	722203	722203	5.6	71697	9.9	3.3
6	Vellore	592018	592018	4.6	161229	27.2	7.5
7	Thiruvannamalai	631205	631205	4.9	153318	24.3	7.2
8	Salem	520530	520530	4.0	125682	24.1	5.9
9	Namakkal	342939	342939	2.6	50840	14.8	2.4
10	Dharmapuri	964103	964103	7.4	366226	38.0	17.1
11	Coimbatore	746799	746799	5.7	158472	21.2	7.4
12	Erode	816191	816191	6.3	228762	28.0	10.7
13	Tiruchirapalli	440383	440383	3.4	36246	8.2	1.7
14	Karur	289557	289557	2.2	6187	2.1	0.3
15	Perambalur	369137	369137	2.8	25289	6.9	1.2
16	Pudukkottai	466329	466329	3.6	24103	5.2	1.1
17	Thanjavur	339657	339657	2.6	3426	1.0	0.2
18	Thiruvarur	209709	209709	1.6	2452	1.2	0.1
19	Nagapatinam	271583	271583	2.2	4633	1.7	0.2
20	Madurai	374173	374173	2.9	50752	13.6	2.4
21	Theni	288923	288923	2.2	103718	35.9	4.8
22	Dindigul	626664	626664	4.8	138923	22.2	6.5
23	Ramanathapuram	423344	423344	3.3	4488	1.1	0.2
24	Virudhunagar	424323	424323	3.3	26605	6.3	1.2
25	Sivagangai	404526	404526	3.1	21806	5.4	1.0
26	Thirunelveli	682308	682308	5.2	122055	17.9	5.7
27	Thoothukudi	459054	459054	3.5	11002	2.4	0.5
28	The Nilgiris	254381	254381	2.0	143351	56.4	6.7
29	Kanniyakumari	167184	167184	1.3	54155	32.4	2.5
	State	**12997555**	**12997555**	**100**	**2140724**	**16.5**	**100**

TABLE II

(Area in Hectares)

Sl. No.	District	Barren and uncultivable lands			Land put to Non-agricultural uses		
			percentage share to			Percentage share	
		Area	Districct	State	Area	District	State
1	2	9	10	11	12	13	14
1	Chennai	..	..	..	16798	98.2	0.9
2	Kancheepuram	11054	2.5	2.3	138082	31.2	7.1
3	Thiruvallur	13727	4.0	2.9	95022	27.8	4.9
4	Caddallore	14647	4.0	3.0	46746	12.7	2.4
5	Villupuram	60918	8.4	12.7	112343	15.6	5.8
6	Vellore	26054	4.4	5.4	82555	13.9	4.3
7	Thiruvannamalai	21039	3.3	4.4	91750	14.5	4.7
8	Salem	41673	8.0	8.7	48386	9.3	2.5
9	Namakkal	24743	7.2	5.1	30428	8.9	1.6
10	Dharmapuri	43846	4.5	9.1	49595	5.1	2.6
11	Coimbatore	10271	1.5	2.1	86636	11.6	4.5
12	Erode	7501	0.9	1.6	73353	9.0	3.8
13	Tiruchirapalli	15732	3.6	3.3	74260	16.9	3.8
14	Karur	2906	1.0	0.6	33584	11.6	1.7
15	Perambalur	11381	3.1	2.4	56402	15.3	2.9
16	Pudukkottai	9863	2.1	2.0	127828	27.4	6.6
17	Thanjavur	2201	0.6	0.5	76693	22.6	4.0
18	Thiruvarur	113	0.1	0	36636	17.5	1.9
19	Nagapatinam	33571	12.4	7.0	46432	17.1	2.4
20	Madurai	15783	4.2	3.3	62583	16.7	3.2
21	Theni	10778	3.7	2.2	21710	7.5	1.1
22	Dindigul	36210	5.8	7.5	64380	10.3	3.3
23	Ramanathapuram	4961	1.2	1.0	85130	20.1	4.4
24	Virudhunagar	4312	1.0	0.9	67300	15.9	3.5
25	Sivagangai	4183	1.0	0.9	108913	26.9	5.6
26	Thirunelveli	27191	4.0	5.7	99649	14.6	5.1
27	Thoothukudi	19669	4.3	4.1	70752	15.4	3.7
28	The Nilgiris	2915	1.2	0.6	8470	3.3	0.4
29	Kanniyakumari	3338	2.0	0.7	24480	14.6	1.3
	State	**480580**	**3.7**	**100**	**1936896**	**14.9**	**100**

TABLE II

(Area in Hectares)

Sl. No.	District	Culturable Waste			Permanent Pasters and other grazing lands		
			Percentage share to			Percentage share to	
		Area	District	State	Area	District	State
1	2	3	4	5	6	7	8
1	Chennai						
2	Kancheepuram	10619	2 4	3.1	20020	4.5	16 0
3	Thiruvallur	7543	2.2	2.2	8127	2.4	6.5
4	Caddallore	7445	2 0	2.2	720	0.2	0.6
5	Villupuram	12341	1.7	3.6	4267	0.6	3.4
6	Vellore	6759	1 1	2.0	3833	0.6	3.1
7	Thiruvannamalai	11553	1.8	3.3	3818	0.6	3.0
8	Salem	5337	1.0	1.5	5956	1.1	4.8
9	Namakkal	6903	2.0	2.0	6978	2.0	5.6
10	Dharmapuri	14424	1.5	4.2	13929	1.4	11.1
11	Coimbatore	2491	0.3	0.7	1456	0.2	1.2
12	Erode	566	0.1	0.2	317	0.04	0.3
13	Tiruchirapalli	14944	3.4	4.3	5358	1.2	4.3
14	Karur	63165	21.8	18.3	10734	3.7	8 6
15	Perambalur	9427	2.6	2.7	1448	0.5	1 2
16	Pudukkottai	11562	2.5	3.3	5125	1.1	4.1
17	Thanjavur	10758	3.2	3.1	1668	0.5	1.2
18	Thiruvarur	3082	1.5	0.9	768	0.4	0.6
19	Nagapatinam	5546	2.0	1.6	994	0.4	0.8
20	Madurai	4824	1.3	1.4	185	0.0	0.1
21	Theni	4085	1.4	1.2	314	0.1	0.3
22	Dindigul	8286	1.3	2.4	6899	1.1	5.5
23	Ramanathapuram	5674	1.3	1.6	547	0.1	0.4
24	Virudhunagar	6854	1.6	2.0	804	0.2	0.6
25	Sivagangai	16625	4.1	4.8	1299	0.3	1.0
26	Thirunelveli	72090	10.6	20.9	9807	1.4	7.8
27	Thoothukudi	19171	4.2	5.6	5001	1.1	4.0
28	The Nilgiris	2952	1.2	0.9	4790	1.9	3.8
29	Kanniyakumari	129	0.1	0	79	0.04	0.1
	State	**345155**	**2.7**	**100**	**125241**	**1.0**	**100**

Table II (contd).

(Area in Heactares)

Sl.No	District	Miscellaneous tree crops and groves not included in the net area sown			Current fallows		
		Area	Percentageshare to		Area	Percentage share to	
			District	State		District	State
1	2	21	22	23	24	25	26
1	Chennai	--	--	--	--	--	--
2	Kancheepuram	10538	2 4	4 7	4704	1.1	0 5
3	Thiruvallur	7725	2.2	3.4	2003	0 6	0 2
4	Caddallore	19187	5.2	8.5	27935	7.6	2 7
5	Villupuram	11530	1.6	5 1	64722	9.0	6 3
6	Vellore	1830	0.3	0.8	37187	6 3	3 6
7	Thiruvannamalai	8722	1.4	3.9	60549	9.6	5 9
8	Salem	3626	0.7	1.6	21351	4.2	2 1
9	Namakkal	3319	1.0	1.5	3050	0.9	0.3
10	Dharmapuri	8608	0.9	3.8	71227	7.4	6 9
11	Coimbatore	4364	0.6	1.9	149726	20.0	14 6
12	Erode	831	0.1	0.4	132113	16 2	12 8
13	Tiruchirapalli	5885	1.3	2.6	36117	0.2	3.5
14	Karur	834	0.2	0.4	9475	3.3	0.9
15	Perambalur	6459	1.3	2 9	18791	5.2	1 8
16	Pudukkottai	19740	4.2	8.8	10919	2 3	1 1
17	Thanjavur	7362	2.2	3.3	8109	2.4	0 8
18	Thiruvarur	1890	0.9	0.8	5003	2.3	0 5
19	Nagapatinam	10536	3.9	4.7	6571	2.4	0.6
20	Madurai	1361	0.4	0.6	50792	13 6	4.9
21	Theni	781	0.3	0.3	15060	5.2	1 5
22	Dindigul	4635	0.7	2.1	62917	10.0	6.1
23	Ramanathapuram	25582	6.0	11.3	23984	5.7	2 3
24	Virudhunagar	4373	1.0	1.9	61366	14.4	6.0
25	Sivagangai	7533	1.9	3.3	44089	10.9	4.3
26	Thirunelveli	8522	1.2	3.8	21847	3.2	2.1
27	Thoothukudi	37031	8.1	16.4	67416	14 7	6.6
28	The Nilgiris	2228	0.9	1.0	10882	4.3	1.1
29	Kanniyakumari	420	0.3	0.2	249	0.1	0
	State	**225452**	**1.7**	**100**	**1028154**	**7.9**	**100**

TABLE- II(Contd)

(Area in hectares)

Sl.No	District	Other fallow lands			Net area sown		
		Area	Percentageshare to		Area	Percentage share to	
			District	State		District	State
1	2	27	28	29	30	31	32
1	Chennai	--	--	--	--	--	--
2	Kancheepuram	55374	12.5	4.5	168963	38.0	3.1
3	Thiruvallur	51405	15.0	4.2	136955	40.0	2.5
4	Caddallore	11321	3.1	0.9	238365	64.8	4.3
5	Villupuram	16320	2.2	1.3	368065	51.0	6.7
6	Vellore	36454	6.3	3.0	236117	39.9	4 3
7	Thiruvannamalai	18755	3.0	1.5	261701	41.5	4.8
8	Salem	12358	2.4	1.0	256161	49.2	4.7
9	Namakkal	17399	5.1	1.4	199279	58.1	3.6
10	Dharmapuri	10535	1.2	0.9	385713	40.0	7 0
11	Coimbatore	12997	1.7	1.1	320386	42.9	5 8
12	Erode	73124	9.0	5.9	299624	36.7	5.5
13	Tiruchirapalli	78987	17.9	6.4	172854	39.3	3.2
14	Karur	62075	21.5	5.1	100597	34.7	1.8
15	Perambalur	17918	4.8	1.5	222022	60.0	4.0
16	Pudukkottai	109513	23.5	8.9	147676	31.7	2.7
17	Thanjavur	32891	9.6	2.7	196549	57.9	3.6
18	Thiruvarur	3097	1.5	0.3	156668	74.7	2.9
19	Nagapatinam	13568	5.0	1.2	149732	55.1	2.7
20	Madurai	25117	6.7	2.0	162776	43.5	3.0
21	Theni	15201	5.3	1.2	117276	40.6	2.1
22	Dindigul	44704	7.1	3.6	259710	41.4	4.7
23	Ramanathapuram	84984	20.1	6.9	187994	44.4	3.4
24	Virudhunagar	92508	21.8	7.5	160201	37.8	2.9
25	Sivagangai	79589	19.7	6.5	120489	29.8	2.2
26	Thirunelveli	199100	29.2	16.2	122047	17.9	2.2
27	Thoothukudi	47313	10.2	3.8	181699	39.6	3.3
28	The Nilgiris	4214	1.5	0.3	74579	29.2	1.5
29	Kanniyakumari	2155	1.3	0.2	82179	49.2	1.5
	State	**1228976**	**9.4**	**100**	**5486377**	**42.2**	**100**

TABLE -II (CONCLUDED)

(Area in Hectares)

Sl.No	District	Area sown more than once			Total cropped area		
		Area	Percentageshare to		Area	Percentage share to	
			District	State		District	State
1	2	33	34	35	36	37	38
1	Chennai	--	--	--	--	--	--
2	Kancheepuram	42973	9.7	4 4	211936	47 8	3 3
3	Thiruvallur	40519	11.8	4.2	177474	51 9	2.7
4	Caddallore	79314	21.6	8.2	317679	86.4	4.9
5	Villupuram	74482	10.3	7 7	442547	61.3	6 9
6	Vellore	49475	8.4	5.1	285592	48.2	4.4
7	Thiruvannamalai	87898	13.9	9 1	349599	55 4	5.4
8	Salem	129152	24.8	13.3	385313	74.0	6 0
9	Namakkal	61596	18 0	6 3	260875	76 1	4 0
10	Dharmapuri	44758	4.6	4.6	430471	44 6	6 7
11	Coimbatore	22488	3.0	2 3	342874	45.9	5.3
12	Erode	34443	4.3	3.5	334067	40.9	5 2
13	Tiruchirapalli	15282	3.5	1.6	188136	42.7	2 9
14	Karur	3733	1.3	0.4	104330	36 0	1 6
15	Perambalur	20151	4.3	2.1	242173	51 9	3.8
16	Pudukkottai	3027	0.6	0.3	150703	32.3	2.3
17	Thanjavur	56462	16.6	5.8	253011	74.5	3.9
18	Thiruvarur	55291	26.4	5.7	211959	101.1	3.3
19	Nagapatinam	64303	23.7	6.6	214035	78.8	3.2
20	Madurai	12049	3.2	1.2	174825	46.7	2.7
21	Theni	10325	3.6	1.1	127601	44.2	2.0
22	Dindigul	7241	1.2	0.7	266951	42.6	4.1
23	Ramanathapuram	--	--	--	187994	44.4	2.9
24	Virudhunagar	3074	0.7	0.3	163275	38.5	2.5
25	Sivagangai	--	--	--	120489	29.8	1.9
26	Thirunelveli	29759	4.4	3.2	151806	22.2	2.4
27	Thoothukudi	3233	0.7	0.3	184932	40.3	2.9
28	The Nilgiris	139	0.1	0.0	74718	29.4	1.2
29	Kanniyakumari	19142	11.4	2.0	101321	60.6	1.6
	State	**970309**	**7.5**	**100**	**6456686**	**49.7**	**100**

TABLE III-A

3.1.1.SOURCES OF WATER SUPPLY & AREA IRRIGATED THEREFROM

Sl.No	District	CANALS				No.of Reservoirs
		Government		Private		
		Number	Length (K.M)	Number	Length (K.M)	
1	2	3	4	5	6	7
1	Kancheepuram	20	184	--	--	--
2	Thiruvallur	17	189	--	--	--
3	Caddallore	266	1031	--	--	1
4	Villupuram	196	845	--	--	3
5	Vellore	604	1067	--	--	1
6	Thiruvannamalai	144	119	--	--	1
7	Salem	70	233	--	--	3
8	Namakkal	46	154	--	--	--
9	Dharmapuri	181	313	--	--	10
10	Coimbatore	41	525	1	10	9
11	Erode	13	772	--	--	7
12	Tiruchirapalli	135	494	--	--	1
13	Karur	23	226	--	--	
14	Perambalur	5	47	--	--	2
15	Pudukkottai	27	77	--	--	--
16	Thanjavur	25	638	--	--	--
17	Thiruvarur	13	684	--	--	--
18	Nagapatinam	8	481	--	--	--
19	Madurai	51	170	--	--	1
20	Theni	114	147	--	--	2
21	Dindigul	41	115	--	--	8
22	Ramanathapuram	--	--	--	--	--
23	Virudhunagar	--	--	--	--	6
24	Sivagangai	19	20	--	--	--
25	Thirunelveli	197	532	--	--	7
26	Thoothukudi	4	67	--	--	--
27	The Nilgiris	1	2	--	--	--
28	Kanniyakumari	53	540	--	--	4
	State	**2314**	**9672**	**1**	**10**	**66**

3.1.2 TUBE WELLS

Sl.no	District	GOVT	Private	Total
1	2	3	4	5
1	Kancheepuram	5	3595	3600
2	Thiruvallur	--	4806	4806
3	Caddallore	11	30868	30879
4	Villupuram	937	21329	22266
5	Vellore	3	145	148
6	Thiruvannamalai	--	342	342
7	Salem	243	4442	4685
8	Namakkal	--	16	16
9	Dharmapuri	11	15	26
10	Coimbatore	--	5466	5466
11	Erode	--	132	132
12	Tiruchirapalli	--	3510	3510
13	Karur	--	443	443
14	Perambalur	--	9414	9414
15	Pudukkottai	78	3415	3493
16	Thanjavur	69	27463	27532
17	Thiruvarur	70	8210	8280
18	Nagapatinam	1630	14412	16042
19	Madurai	7	22	29
20	Theni	--	888	888
21	Dindigul	--	693	693
22	Ramanathapuram	--	285	285
23	Virudhunagar	--	--	--
24	Sivagangai	51	28	79
25	Thirunelveli	--	51	51
26	Thoothukudi	4	94	98
27	The Nilgiris	--	--	--
28	Kanniyakumari	--	4	4
	State	**3119**	**140088**	**143207**

TABLE III-A (contd).
3.1.3 No.of Wells used for Irrigation purposes only

Sl.no	District	Government		Private		Total Govt & Private
		Masonry	Non-Masonry	Masonry	Non-Masonry	
1	2	3	4	5	6	7
1	Kancheepuram	--	--	48455	5792	54247
2	Thiruvallur	--	--	22322	3800	26122
3	Caddallore	--	--	7800	3450	11250
4	Villupuram	823	92	126915	27510	155340
5	Vellore	9	7	88504	28808	117328
6	Thiruvannamalai	--	--	138707	26075	164782
7	Salem	7	2	114892	5025	119926
8	Namakkal	41	--	102704	2696	105441
9	Dharmapuri	169	165	94490	34828	129652
10	Coimbatore	69	1	50324	42995	93389
11	Erode	27	19	92060	13720	105826
12	Tiruchirapalli	--	--	58322	13326	71648
13	Karur	--	--	31879	7841	39720
14	Perambalur	--	--	37050	9919	46969
15	Pudukkottai	199	32	35218	5150	40599
16	Thanjavur	--	--	5080	626	5706
17	Thiruvarur	--	--	745	674	1419
18	Nagapatinam	--	--	7852	461	8313
19	Madurai	5	--	37850	6686	44541
20	Theni	11	2	22533	1418	23964
21	Dindigul	--	--	66228	20254	86482
22	Ramanathapuram	--	--	5375	2646	8021
23	Virudhunagar	84	3	32874	3240	36201
24	Sivagangai	80	--	13830	14894	28804
25	Thirunelveli	51	11	83018	3614	86694
26	Thoothukudi	38	--	27807	1719	29564
27	The Nilgiris	--	--	204	38	242
28	Kanniyakumari	1	--	2659	96	2756
	State	**1614**	**334**	**1355697**	**287301**	**1644946**

TABLE III-A (Contd)

Sl.no	District	3.1.4.No.of Wells used for Domestic Purposes	3.1.5.No.of Wells not in use
1	2	3	4
1	Kancheepuram	45564	3149
2	Thiruvallur	67097	3632
3	Caddallore	19266	2086
4	Villupuram	39968	5385
5	Vellore	38895	17597
6	Thiruvannamalai	42149	7980
7	Salem	45320	4217
8	Namakkal	18251	3412
9	Dharmapuri	29842	3820
10	Coimbatore	13360	15973
11	Erode	22009	6297
12	Tiruchirapalli	10719	9616
13	Karur	4458	2915
14	Perambalur	6065	6269
15	Pudukkottai	14744	6012
16	Thanjavur	44496	5963
17	Thiruvarur	5599	1039
18	Nagapatinam	30736	1670
19	Madurai	7324	7656
20	Theni	1399	4618
21	Dindigul	5133	7560
22	Ramanathapuram	15938	5110
23	Virudhunagar	5660	6406
24	Sivagangai	25291	3236
25	Thirunelveli	12806	3740
26	Thoothukudi	14560	3146
27	The Nilgiris	585	79
28	Kanniyakumari	18634	538
	State	**605868**	**149121**

TABLE III-A

3.1.6 Number of tanks

Sl.no	District	With Ayacut of 40 hectares or more	With Ayacut of less than 40 hectares	Total
1	2	3	4	5
1	Kancheepuram	709	1233	1942
2	Thiruvallur	780	906	1686
3	Caddallore	188	404	592
4	Villupuram	988	1097	2085
5	Vellore	420	935	1355
6	Thiruvannamalai	604	1361	1965
7	Salem	89	457	546
8	Namakkal	67	200	267
9	Dharmapuri	216	2131	2347
10	Coimbatore	44	33	77
11	Erode	21	31	52
12	Tiruchirapalli	115	1652	1767
13	Karur	18	248	266
14	Perambalur	84	712	796
15	Pudukkottai	660	4791	5451
16	Thanjavur	130	298	428
17	Thiruvarur	--	--	--
18	Nagapatinam	--	--	--
19	Madurai	292	1995	2287
20	Theni	55	151	206
21	Dindigul	103	2125	2228
22	Ramanathapuram	511	1330	1841
23	Virudhunagar	290	707	997
24	Sivagangai	571	3830	4401
25	Thirunelveli	373	1797	2170
26	Thoothukudi	107	521	628
27	The Nilgiris	--	--	--
28	Kanniyakumari	41	2582	2623
	State	**7476**	**31527**	**39003**

TABLE III-A (contd.)

3.2.1 Area Irrigated by Canals

(in hectares)

Sl.no	District	NET AREA			GROSS AREA			Irrigation Intensity
		Govern-ment	Private	Total	Govern-ment	Private	Total	
1	2	3	4	5	6	7	8	9
1	Kancheepuram	296	--	296	341	--	341	1 15
2	Thiruvallur	3476	--	3476	3614	--	3614	1 04
3	Caddallore	53863	--	53863	59094	--	59094	1 1
4	Villupuram	6464	--	6464	8190	--	8190	1.27
5	Vellore	1565	--	1565	2157	--	2157	1.38
6	Thiruvannamalai	1695		1695	1747	--	1747	1.03
7	Salem	8310	--	8310	10620	--	10620	1.28
8	Namakkal	12222	--	12222	16627	--	16627	1.36
9	Dharmapuri	7625	--	7625	8668	--	8668	1.14
10	Coimbatore	39919	703	40622	44143	865	45008	1 11
11	Erode	88524	--	88524	107668	--	107668	1 22
12	Tiruchirapalli	40843	--	40843	50129	--	50129	1 23
13	Karur	19581	--	19581	20936	--	20936	1 07
14	Perambalur	11610	--	11610	11890	--	11890	1.02
15	Pudukkottai	9071	--	9071	9182	--	9182	1 01
16	Thanjavur	146296	--	146296	167296	--	167296	1 14
17	Thiruvarur	145756	--	145756	158859	--	158859	1.09
18	Nagapatinam	112477	--	112477	129500	--	129500	1.15
19	Madurai	46620	--	46620	53857	--	53857	1.16
20	Theni	7592	--	7592	12110	--	12110	1.6
21	Dindigul	5092	--	5092	6041	--	6041	1.19
22	Ramanathapuram	--	--	--	--	--	--	--
23	Virudhunagar	--	--	--	--	--	--	--
24	Sivagangai	--	--	--	--	--	--	--
25	Thirunelveli	15591	--	15591	25008	--	25008	1.6
26	Thoothukudi	3834	--	3834	4785	--	4785	1.25
27	The Nilgiris	240	--	240	240	--	240	1
28	Kanniyakumari	12357	--	12357	17476	--	17476	1.41
	State	**800919**	**703**	**801622**	**930178**	**865**	**931043**	**1.16**

TABLE III-A (Contd)

3.2.2.AREA IRRIGATED BY TANKS

(in hectares)

Sl.no	District	NET AREA Govern-ment	Private	Total	GROSS AREA Govern-ment	Private	Total	Irrigation Intensity
1	2	3	4	5	6	7	8	9
1	Kancheepuram	81742	--	81742	103703	--	103703	1.27
2	Thiruvallur	36469	--	36469	43196	--	43196	1 18
3	Caddallore	6741	--	6741	6936	--	6936	1 03
4	Villupuram	54894	--	54894	66335	--	66335	1.21
5	Vellore	30072	--	30072	38663	--	38663	1.29
6	Thiruvannamalai	55027	--	55027	69075	--	69075	1.26
7	Salem	2313	--	2313	2706	--	2706	1.17
8	Namakkal	2650	--	2650	2650	--	2650	1.00
9	Dharmapuri	17237	--	17237	19607	--	19607	1.14
10	Coimbatore	2258	--	2258	2795	--	2795	1.24
11	Erode	289	--	289	296	--	296	1.02
12	Tiruchirapalli	4862	--	4862	5585	--	5585	1.15
13	Karur	72	--	72	72	--	72	1.00
14	Perambalur	8741	--	8741	8907	--	8907	1.02
15	Pudukkottai	59914	--	59914	60613	--	60613	1.01
16	Thanjavur	7846	--	7846	8030	--	8030	1.02
17	Thiruvarur	--	--	--	--	--	--	--
18	Nagapatinam	--	--	--	--	--	--	--
19	Madurai	19776	--	19776	21749	--	21749	1.10
20	Theni	5420	--	5420	6472	--	6472	1.19
21	Dindigul	13271	--	13271	13996	--	13996	1.05
22	Ramanathapuram	59963	--	59963	59963	--	59963	1.00
23	Virudhunagar	25029	--	25029	26597	--	26597	1.06
24	Sivagangai	65617	--	65617	65617	--	65617	1.00
25	Thirunelveli	32467	--	32467	44105	--	44105	1.36
26	Thoothukudi	15899	--	15899	16524	--	16524	1.04
27	The Nilgiris	--	--	--	--	--	--	--
28	Kanniyakumari	14967	--	14967	26000	--	26000	1.74
	State	**623536**	**--**	**623536**	**720192**	**--**	**720192**	**1.16**

TABLE III-A

3.2.3. AREA IRRIGATED BY TUBE WELLS (In Hectares)

Sl.no	District	NET AREA			GROSS AREA			Irrigation Intensity
		Govern-ment	Private	Total	Govern-ment	Private	Total	
1	2	3	4	5	6	7	8	9
1	Kancheepuram	--	9470	9470	--	11916	11916	1.26
2	Thiruvallur	--	24712	24712		34622	34622	1.40
3	Caddallore	210	74233	74443	210	99461	99671	1.34
4	Villupuram	16	43565	43581	16	53606	53622	1.23
5	Vellore	2	1	3	2	2	4	1.33
6	Thiruvannamalai	--	342	342		410	410	1.20
7	Salem	65	5301	5366	82	8615	8697	1.62
8	Namakkal	--	--	--	--	--	--	--
9	Dharmapuri	26	69	95	26	69	95	1.00
10	Coimbatore	--	5820	5820	--	6296	6296	1.08
11	Erode	--	138	138	--	138	138	1.00
12	Tiruchirapalli	--	3455	3455		4392	4392	1.27
13	Karur	--	386	386		426	426	1.10
14	Perambalur	--	13299	13299		14744	14744	1.11
15	Pudukkottai	150	8010	8160	165	9057	9222	1.13
16	Thanjavur	50	11094	11144	50	7735	17785	1.60
17	Thiruvarur	15	5596	5611	15	5596	5611	1.00
18	Nagapatinam	15	4910	4925	15	4910	4925	1
19	Madurai	13	125	138	13	125	138	1.00
20	Theni	--	1762	1762	--	2040	2040	1.16
21	Dindigul	--	890	890	--	890	890	1.00
22	Ramanathapuram	--	213	213	--	213	213	1.00
23	Virudhunagar	--	--	--	--	--	--	--
24	Sivagangai	241	127	368	241	127	368	1
25	Thirunelveli	--	189	189		189	189	1.00
26	Thoothukudi	8	226	234	8	239	247	1.06
27	The Nilgiris	--	--	--	--	--	--	--
28	Kanniyakumari	--	--	--	--	--	--	--
	State	**811**	**213933**	**214744**	**843**	**275818**	**276661**	**1.29**

TABLE III-A (contd.)

3.2.4.AREA IRRIGATED BY ORDINARY WELLS (Sole Irrigation) (In Hectares)

		NET AREA			GROSS AREA			Irrigation Intensity
Sl.no	District	Government	Private	Total	Government	Private	Total	
1	2	3	4	5	6	7	8	9
1	Kancheepuram	--	51151	51151	--	67057	67057	1.31
2	Thiruvallur	--	50867	50867	--	68352	68352	1.34
3	Caddallore	--	6546	6546	--	7616	7616	1.16
4	Villupuram	780	101043	101823	1030	137329	138359	1.36
5	Vellore	--	89018	89018	--	121104	121104	1.36
6	Thiruvannamalai	--	94598	94598	--	148296	148296	1.57
7	Salem	52	117410	117462	67	133201	133268	1.13
8	Namakkal	--	50957	50957	--	65866	65866	1.29
9	Dharmapuri	359	92730	93089	379	104064	104443	1.12
10	Coimbatore	71	98674	98745	76	108176	108252	1.10
11	Erode	42	58338	58380	42	71205	71247	1.22
12	Tiruchirapalli	--	33972	33972	--	37957	37957	1.12
13	Karur	--	18668	18668	--	20477	20477	1.10
14	Perambalur	--	29610	29610	--	33483	33483	1.13
15	Pudukkottai	136	6944	7080	138	7151	7289	1.03
16	Thanjavur	--	1528	1528	--	1556	1556	1.02
17	Thiruvarur	--	--	--	--	--	--	--
18	Nagapatinam	--	1220	1220	--	1220	1220	1.00
19	Madurai	22	31889	31911	28	34112	34140	1.07
20	Theni	9	40667	40676	9	43813	43822	1.08
21	Dindigul	--	76077	76077	--	79758	79758	1.05
22	Ramanathapuram	--	7573	7573	--	7573	7573	1.00
23	Virudhunagar	--	26790	26790	--	27876	27876	0.96
24	Sivagangai	6	9078	9084	6	9078	9084	1.00
25	Thirunelveli	5	34903	34908	5	38460	38465	1.10
26	Thoothukudi	18	21038	21056	18	21452	21470	1.02
27	The Nilgiris	--	198	198	--	198	198	1
28	Kanniyakumari	3	1650	1653	3	2005	2008	1.21
	State	**1503**	**1153137**	**1154640**	**1801**	**1398435**	**1400236**	**1.21**

'TABLE-III A

3.2.5.AREA IRRIGATED BY ORDINARY WELLS (SUPPLEMENTING OTHER SOURCES OF IRRIGATION)

(Area in Hectares)

sl no	District	NET AREA			GROSS AREA			Irrigation
1		Govt	Private	Total	Govt	Private	Total	Intensity
	2	3	4	5	6	7	8	9
1	Kancheepuram	--	9899	9899	--	10608	10608	1.07
2	Thiruvallur	--	10674	10674	--	12904	12904	1.21
3	Caddallore	--	--	0	--	--	0	--
4	Villupuram	--	7193	7193	--	7193	7193	1.00
5	Vellore	--	5377	5377	--	5768	5768	1.07
6	Thiruvannamalai	--	1243	1243	--	1714	1714	1.38
7	Salem	--	1918	1918	--	2459	2459	1.28
8	Namakkal	--	1576	1576	--	2007	2007	1.27
9	Dharmapuri	--	3523	3523	--	3826	3826	1.09
10	Coimbatore	--	4469	4469	--	4484	4484	1.00
11	Erode	--	1153	1153	--	1153	1153	1.00
12	Tiruchirapalli	--	3682	3682	--	5024	5024	1.36
13	Karur	--	775	775	--	805	805	1.04
14	Perambalur	--	2685	2685	--	2685	2685	1.00
15	Pudukkottai	97	225	322	97	228	325	1.01
16	Thanjavur	48	26723	26771	103	32848	32951	1.23
17	Thiruvarur	110	12310	12420	110	13820	13930	1.12
18	Nagapatinam	1008	8974	9982	1121	9690	10811	1.08
19	Madurai	5	2576	2581	5	2576	2581	1.00
20	Theni	--	223	223	--	267	267	1.20
21	Dindigul	60	172	232	60	172	232	1.00
22	Ramanathapuram	--	417	417		417	417	1.00
23	Virudhunagar	124	1500	1624	130	1609	1739	1.07
24	Sivagangai	--	2103	2103	--	2103	2103	1.00
25	Thirunelveli	--	7533	7533	--	8235	8235	1.09
26	Thoothukudi	--	--	0	--	--	0	--
27	The Nilgiris	--	--	0	--	--	0	--
28	Kanniyakumari	--	70	70	--	70	70	1.00
	State	**1452**	**116993**	**118445**	**1626**	**132665**	**134291**	**1.13**

TABLE III-A (contd.)

3.2.6 Area Irrigated by Other sources (Spring Channels etc.)

(Area in Hectares)

Sl. No.	District	NET AREA			GROSS AREA			Irrigation
		Govt	Private	Total	Govt	Private	Total	Intensity
1.	2	3	4	5	6	7	8	9
1	Kancheepuram	--	1360	1360	--	1360	1360	1.00
2	Thiruvallur	407	987	1394	495	1240	1735	1.24
3	Caddallore	599	257	856	599	257	856	1.00
4	Villupuram	672		672	672		672	1.00
5	Vellore	104	18	122	115	18	133	1.09
6	Thiruvannamalai	--	--	0	--	--	0	--
7	Salem	201		201	215		215	1.07
8	Namakkal	968	61	1029	1669	70	1739	1.69
9	Dharmapuri	1468	322	1790	1496	322	1818	1.02
10	Coimbatore	1148		1148	1577		1577	1.37
11	Erode	5571	46	5617	5887	46	5933	1.06
12	Tiruchirapalli	--	--	0	--	--	0	--
13	Karur	--	--	0	--	--	0	--
14	Perambalur	5		5	5		5	1.00
15	Pudukkottai	--	--	0	--	--	0	--
16	Thanjavur	--	--	0	--	--	0	--
17	Thiruvarur	--	--	0	--	--	0	--
18	Nagapatinam	846	527	1373	846	527	1373	1.00
19	Madurai	33	--	33	33	--	33	1.00
20	Theni	--	--	0	--	--	0	--
21	Dindigul	1031	--	1031	1318	--	1318	1.28
22	Ramanathapuram	--	--	0	--	--	0	--
23	Virudhunagar	--	--	0	--	--	0	--
24	Sivagangai	--	--	0	--	--	0	--
25	Thirunelveli	55	--	55	55	--	55	1.00
26	Thoothukudi	3	--	3	3	--	3	1.00
27	The Nilgiris	--	150	150		150	150	1.00
28	Kanniyakumari	285	--	285	294	--	294	1.03
	State	**13396**	**3728**	**17124**	**15279**	**3990**	**19269**	**1.13**

TABLE-III-(contd).

3.2.7 Area Irrigated by all sources

Sl. No.	District	Net area irrigated excluding wells supple menting other sources	% of net area irrigated to Net area sown	Area Irrigated more than once	Gross area of crops Irrigated	% of Gross area irrigated to Gross Area sown	Irrigation Intensity
1	2	3	4	5	6	7	8
1	Kancheepuram	144019	85.24	40358	184377	87	1.28
2	Thiruvallur	116918	85.37	34601	151519	85.37	1.3
3	Caddallore	142449	59.76	31724	174173	54.83	1.22
4	Villupuram	207434	56.36	59744	267178	60.37	1.29
5	Vellore	120780	51.15	41281	162061	56.75	1.34
6	Thiruvannamalai	151662	57.95	67866	219528	62.79	1.45
7	Salem	133652	52.17	21854	155506	40.36	1.16
8	Namakkal	66858	33.55	20024	86882	33.3	1.3
9	Dharmapuri	119836	31.07	14795	134631	31.28	1.12
10	Coimbatore	148593	36.38	15335	163928	47.81	1.1
11	Erode	152948	51.05	32334	185282	55.46	1.21
12	Tiruchirapalli	83132	48.09	14931	98063	52.12	1.18
13	Karur	38707	38.48	3204	41911	40.17	1.08
14	Perambalur	63265	28.49	5764	69029	28.5	1.09
15	Pudukkottai	84225	57.03	2081	86306	57.27	1.02
16	Thanjavur	166814	84.87	27853	194667	76.94	1.17
17	Thiruvarur	151367	96.62	13103	164470	77.6	1.09
18	Nagapatinam	119995	80.14	17023	137018	64.02	1.14
19	Madurai	98478	60.5	11439	109917	62.87	1.12
20	Theni	55450	47.28	8994	64444	50.5	1.16
21	Dindigul	96361	37.1	5642	102003	38.21	1.06
22	Ramanathapuram	67749	36.04	--	67749	36.04	1.00
23	Virudhunagar	51819	32.35	2654	54473	33.36	1.05
24	Sivagangai	75069	62.3	--	75069	62.3	1.00
25	Thirunelveli	83210	68.18	24612	107822	71.03	1.3
26	Thoothukudi	41026	22.58	2003	43029	23.27	1.05
27	The Nilgiris	588	0.79	--	588	0.79	1
28	Kanniyakumari	29262	35.61	16516	45778	45.18	1.56
	State	**2811666**	**51.25**	**535735**	**3347401**	**51.84**	**1.19**

TABLE III-A (contd.)

1 Ramification of wells classified according to types purposes and methods of lifts

A. Wells used for irrigation purposes Tube Wells (Government)

Sl. No.	District	E.P.	D.P	Others	TOTAL
1	2	3	4	5	6
1	Kancheepuram	5	--	--	5
2	Thiruvallur	--	--	--	--
3	Caddallore	11	--	--	11
4	Villupuram	937(29)	--	--	937(29)
5	Vellore	3(1)	--	--	3(1)
6	Thiruvannamalai	--	--	--	--
7	Salem	243	--	--	243
8	Namakkal	--	--	--	--
9	Dharmapuri	11(5)	--	--	11(5)
10	Coimbatore	--	--	--	--
11	Erode	--	--	--	--
12	Tiruchirapalli	--	--	--	--
13	Karur	--	--	--	--
14	Perambalur	--	--	--	--
15	Pudukkottai	76	2	--	78
16	Thanjavur	60	9	--	69
17	Thiruvarur	55	15	--	70
18	Nagapatinam	1202	12	--	1214
19	Madurai	7	--	--	7
20	Theni	--	--	--	--
21	Dindigul	--		--	--
22	Ramanathapuram	--	--	--	--
23	Virudhunagar	--	--	--	--
24	Sivagangai	51	--	--	51
25	Thirunelveli	--	--	--	--
26	Thoothukudi	4	--	--	4
27	The Nilgiris	--	--	--	--
28	Kanniyakumari	--	--	--	--
	State	**2665(35)**	**38**	**--**	**2703(35)**

Figures in the brackets indicating the wells used for Industrial purposes only.

E.P. : Electrical Pumpsets

D.P.: Diesel pumpsets

TABLE III-A (contd.)

3.3.2 Tube Well (Private)

I. No.	District	Electrical pumpsets	Diesel pumpsets	Others	TOTAL
1	2	3	4	5	6
1	Kancheepuram	3241	354	--	3595
2	Thiruvallur	4686	120	--	4806
3	Caddallore	26073	4795	--	30868
4	Villupuram	21329	--	--	21329
5	Vellore	76(2)	--	--	76(2)
6	Thiruvannamalai	342	--	--	342
7	Salem	2410	580	1452	4442
8	Namakkal	16	--	--	16
9	Dharmapuri	15(25)	--	--	15(25)
10	Coimbatore	5439	27	--	5466
11	Erode	92(15)	40	--	132(15)
12	Tiruchirapalli	2208	293	--	2501
13	Karur	223	26	--	249
14	Perambalur	3013	3011	--	6024
15	Pudukkottai	3128	282	5	3415
16	Thanjavur	12289	9305	--	21594
17	Thiruvarur	2308(345)	2100(59)	--	4408(404)
18	Nagapatinam	8230	2450	--	10680
19	Madurai	22	--	--	22
20	Theni	844	44	--	888
21	Dindigul	648	45	--	693
22	Ramanathapuram	176	109	--	285
23	Virudhunagar	--	--	--	0
24	Sivagangai	28	--	--	28
25	Thirunelveli	51	--	--	51
26	Thoothukudi	89	5	--	94
27	The Nilgiris	--	--	--	0
28	Kanniyakumari	4	--	--	4
	State	**96980 (387)**	**23586 (59)**	**1457**	**122023 (446)**

*Note: figures within the bracket indicates the number of tube wells (private) used for industrial purpose.

TABLE III-A (contd.)

3.3.3 Filter Point Tube Wells (Government)

Sl. No	District	Electrical pumpsets	Diesel pumpsets	Others	TOTAL
1	2	3	4	5	6
1	Kancheepuram	--	--	--	--
2	Thiruvallur	--	--	--	--
3	Caddallore	--	--	--	--
4	Villupuram	--	--	--	--
5	Vellore	--	--	--	--
6	Thiruvannamalai	--	--	--	--
7	Salem	--	--	--	--
8	Namakkal	--	--	--	--
9	Dharmapuri	--	--	--	--
10	Coimbatore	--	--	--	--
11	Erode	--	--	--	--
12	Tiruchirapalli	--	--	--	--
13	Karur	--	--	--	--
14	Perambalur	--	--	--	--
15	Pudukkottai	--	--	--	--
16	Thanjavur	--	--	--	--
17	Thiruvarur	--	--	--	--
18	Nagapatinam	406	10	--	416
19	Madurai	--	--	--	--
20	Theni	--	--	--	--
21	Dindigul	--	--	--	--
22	Ramanathapuram	--	--	--	--
23	Virudhunagar	--	--	--	--
24	Sivagangai	--	--	--	--
25	Thirunelveli	--	--	--	--
26	Thoothukudi	--	--	--	--
27	The Nilgiris	--	--	--	--
28	Kanniyakumari	--	--	--	--
	State	406	10	--	416

TABLE III-A (contd.)
3.3.4 Filter point Tube Wells (Private)

Sl. No	District	Electrical pumpsets	Diesel pumpsets	Others	TOTAL
1	2	3	4	5	6
1	Kancheepuram	--	--	--	--
2	Thiruvallur	--	--	--	--
3	Caddallore	--	--	--	--
4	Villupuram	--	--	--	--
5	Vellore	69	--	--	69
6	Thiruvannamalai	--	--	--	--
7	Salem	--	--	--	--
8	Namakkal	--	--	--	--
9	Dharmapuri	--	--	--	--
10	Coimbatore	--	--	--	--
11	Erode	--	--	--	--
12	Tiruchirapalli	827	182	--	1009
13	Karur	124	70	--	194
14	Perambalur	2259	1131	--	3390
15	Pudukkottai	--	--	--	--
16	Thanjavur	2209	3660	--	5869
17	Thiruvarur	2002	1800	--	3802
18	Nagapatinam	2840	892	--	3732
19	Madurai	--	--	--	--
20	Theni	--		--	
21	Dindigul	--	--	--	--
22	Ramanathapuram	--	--	--	--
23	Virudhunagar	--	--	--	--
24	Sivagangai	--	--	--	--
25	Thirunelveli	--	--	--	--
26	Thoothukudi	--	--	--	--
27	The Nilgiris	--	--	--	--
28	Kanniyakumari	--	--	--	--
	State	**10330**	**7735**	--	**18065**

TABLE III-A (contd.)
3.3.5 Dug Wells (Government)

Sl. No.	District	Electrical pumpsets	Diesel pumpsets	Others	TOTAL
1	2	3	4	5	6
1	Kancheepuram	--	--	--	--
2	Thiruvallur	--	--	--	--
3	Caddallore	--	--	--	--
4	Villupuram	915	--	--	915
5	Vellore	16	--	--	16
6	Thiruvannamalai	--	--	--	--
7	Salem	7	2	--	9
8	Namakkal	41	--	--	41
9	Dharmapuri	120	82	132	334
10	Coimbatore	70	--	--	70
11	Erode	46	--	--	46
12	Tiruchirapalli	--	--	--	--
13	Karur	--	--	--	--
14	Perambalur	--	--	--	--
15	Pudukkottai	226	--	5	231
16	Thanjavur	--	--	--	--
17	Thiruvarur	--	--	--	--
18	Nagapatinam	-	--	--	--
19	Madurai	5	--	--	5
20	Theni	13	--	--	13
21	Dindigul	--	--	--	--
22	Ramanathapuram	--	--	--	--
23	Virudhunagar	87	--	--	87
24	Sivagangai	76	4	--	80
25	Thirunelveli	62	--	--	62
26	Thoothukudi	38	--	--	38
27	The Nilgiris	--	--	--	--
28	Kanniyakumari	1	--	--	1
	State	1723	88	137	1948

TABLE III-A (contd.)
3.3.6 Dug Wells (Private)

Sl.NO	District	Electrical pumpsets	Diesel pumpsets	Others	TOTAL
1	2	3	4	5	6
1	Kancheepuram	43885	10302	60	54247
2	Thiruvallur	22051	4071	--	26122
3	Caddallore	5188	5185	877	11250
4	Villupuram	89742	53347	9940	153029
5	Vellore	93130	14047(4)	9050	116227(12)
6	Thiruvannamalai	112060	26565	26157	164782
7	Salem	66080	15770	38067	119917
		(61250)	(665)		(61915)
8	Namakkal	56911	18705	29784	105400
9	Dharmapuri	47976(32)	35881	45461	129318(32)
10	Coimbatore	82699(72)	6505	1384	90588(72)
11	Erode	81507	23823	450	105780
12	Tiruchirapalli	44528	15742	11378	71648
13	Karur	28573	7684	3433	39690
14	Perambalur	28579	11803	5600	45982
15	Pudukkottai	17942	6451	13131	37524
16	Thanjavur	1807	2811	717	5335
17	Thiruvarur	252	200	--	452
18	Nagapatinam	2212	170	--	2382
19	Madurai	35371	6336	2829	44536
20	Theni	22613	1268	70	23951
21	Dindigul	64983	13459	7439	85881
22	Ramanathapuram	3654	2821	1382	7857
23	Virudhunagar	23342	3356	9416	36114
24	Sivagangai	8934	6143	13647	28724
25	Thirunelveli	54191	15320	17121	86632
26	Thoothukudi	20572	1322	7632	29526
27	The Nilgiris	242	--	--	242
28	Kanniyakumari	1991(25)	733	31	2755(25)
	State	**1061015**	**309820**	**255056**	**1625891**
		(61387)	**(669)**		**(62056)**

TABLE III-A (contd.)
3.3.7 Dug-cum-Bore Wells

l. No.	District	Electrical pumpsets	Diesel pumpsets	Others	TOTAL
1	2	3	4	5	6
1	Kancheepuram	--	--	--	--
2	Thiruvallur	--	--	--	--
3	Caddallore	--	--	--	--
4	Villupuram	1396	--	--	1396
5	Vellore	1085	--	--	1085
6	Thiruvannamalai	--	--		--
7	Salem	--	--	--	--
8	Namakkal	--	--	--	--
9	Dharmapuri	--	--	--	--
10	Coimbatore	2726(16)	5	--	2731(16)
11	Erode	--	--	--	--
12	Tiruchirapalli	--	--	--	--
13	Karur	30	--	--	30
14	Perambalur	763	224	--	987
15	Pudukkottai	2844	--	--	2844
16	Thanjavur	341	30	--	371
17	Thiruvarur	330	265	--	595
18	Nagapatinam	2835	290	--	3125
19	Madurai	--	--	--	--
20	Theni	--	--	--	--
21	Dindigul	601	--	--	601
22	Ramanathapuram	164	--	--	164
23	Virudhunagar	--	--	--	--
24	Sivagangai	--	--	--	--
25	Thirunelveli	--	--	--	--
26	Thoothukudi	--	--	--	--
27	The Nilgiris	--	--	--	--
28	Kanniyakumari	--	--	--	--
	State	**13115(16)**	**814**	**--**	**13929(16)**

TABLE III A

3.3.8 Other types of wells.

Sl.No	District	E.P	D.P	Others	Total
1	2	3	4	5	6
1	Kancheepuram	-	-	-	-
2	Thiruvallur	-	-	-	-
3	Caddallore	-	-	-	-
4	Villupuram	-	-	-	-
5	Vellore	-	-	-	-
6	Thiruvannamalai	-	-	-	-
7	Salem	-	-	-	-
8	Namakkal	-	-	-	-
9	Dharmapuri	-	-	-	-
10	Coimbatore	-	-	-	-
11	Erode	-	-	-	-
12	Tiruchirapalli	-	-	-	-
13	Karur	-	-	-	-
14	Perambalur	-	-	-	-
15	Pudukkottai	-	-	-	-
16	Thanjavur	-	-	-	-
17	Thiruvarur	205	167	-	372
18	Nagapatinam	2691	115	-	2806
19	Madurai	-	-	-	-
20	Theni	-	-	-	-
21	Dindigul	-	-	-	-
22	Ramanathapuram	-	-	-	-
23	Virudhunagar	-	-	-	-
24	Sivagangai	-	-	-	-
25	Thirunelveli	-	-	-	-
26	Thoothukudi	-	-	-	-
27	The Nilgiris	-	-	-	-
28	Kanniyakumari	-	-	-	-
	State	**2896**	**282**	**0**	**3178**

TABLE III A
3.3.9. WELLS USED FOR IRRIGATION PURPOSES ONLY

Sl.No	District	(a) Dug Wells		(b) Tube Wells		© Dug-cum-Bore well	
		having independent Ayacuts	Supplementing other sources	having ind pendent Ayacuts	Supplementing other sources	having independent Ayacuts	Supplementing other sources
1	2	3	4	5	6	7	8
1	Kancheepuram	32358	21889	3600	-	-	-
2	Thiruvallur	23635	2487	4806	-	-	-
3	Caddallore	10160	1090	27062	3817	-	-
4	Villupuram	118499	35445	20459	1807	1396	-
5	Vellore	79921	36322	79	-	1085	-
6	Thiruvannamalai	100136	64646	342	-	-	-
7	Salem	109125	10801	4685	-	-	-
8	Namakkal	99952	5489	16	-	-	-
9	Dharmapuri	124036	5616	26	-	-	-
10	Coimbatore	86090	4568	4123	1343	2731	-
11	Erode	100613	5213	132	-	-	-
12	Tiruchirapalli	62748	8900	2386	115	-	-
13	Karur	38763	927	249	-	30	-
14	Perambalur	43958	2024	6024	-	987	-
15	Pudukkottai	37499	256	3435	58	2844	-
16	Thanjavur	-	5335	-	21663	-	371
17	Thiruvarur	-	452	-	4478	-	595
18	Nagapatinam	-	2382	-	11894	-	3125
19	Madurai	34462	10079	29	-	-	-
20	Theni	22676	1288	747	141	-	-
21	Dindigul	85487	394	693	-	601	-
22	Ramanathapuram	7162	695	230	55	164	-
23	Virudhunagar	27485	8716	-	-	-	-
24	Sivagangai	5228	23576	78	1	-	-
25	Thirunelveli	71837	14857	51	-	-	-
26	Thoothukudi	29526	38	98	-	-	-
27	The Nilgiris	-	242	-	-	-	-
28	Kanniyakumari	2240	516	-	4	-	-
	State	**1353596**	**274243**	**79350**	**45376**	**9838**	**4091**

TABLE III A

3.3.9 Wells used for irrigation purposes only (contd.)

Sl.No	District	(d) Filter Point tube wells		(e) Other types		Total	
		having independent Ayacuts	Supplementing other sources	having indpendent Ayacuts	Supplementing other sources	having indpendent Ayacuts	Supplementing other sources
1	2	3	4	5	6	7	8
1	Kancheepuram	-	-	-	-	35958	21889
2	Thiruvallur	-	-	-	-	28441	2487
3	Caddallore	-	-	-	-	37222	4907
4	Villupuram	-	-	-	-	140354	37252
5	Vellore	69	-	-	-	81154	36322
6	Thiruvannamalai		-	-	-	100478	64646
7	Salem	-	-	-	-	113810	10801
8	Namakkal	-	-	-	-	99968	5489
9	Dharmapuri	-	-	-	-	124062	5616
10	Coimbatore	-	-	-	-	92944	5911
11	Erode		-	-	-	100745	5213
12	Tiruchirapalli	-	1009	-	-	65134	10024
13	Karur	124	70	-	-	39166	997
14	Perambalur	2320	1070	-	-	53289	3094
15	Pudukkottai		-	-	-	43778	314
16	Thanjavur	-	5869	-	-	-	33238
17	Thiruvarur	-	3802	-	372	-	9699
18	Nagapatinam	-	4148	-	2806	-	24355
19	Madurai	-	-	-	-	34491	10079
20	Theni	-	-	-	-	23423	1429
21	Dindigul	-	-	-	-	86781	394
22	Ramanathapuram	-	-	-	-	7556	750
23	Virudhunagar	-	-	-	-	27485	8716
24	Sivagangai	-	-	-	-	5306	23577
25	Thirunelveli	-	-	-	-	71888	14857
26	Thoothukudi	-	-	-	-	29624	38
27	The Nilgiris	-	-	-	-	-	242
28	Kanniyakumari	-	-	-	-	2240	520
	State	**2513**	**15968**	-	**3178**	**1445297**	**342856**

TABLE III A
WELLS USED FOR DOMESTIC PURPOSES ONLY
3.4.1 Dug Wells

Sl.No	District	Electrical pumps	diesel pumps	others	total
1	2	3	4	5	6
1	Kancheepuram	8360	-	29569	37929
2	Thiruvallur	11161	-	51112	62273
3	Caddallore	981	-	14596	15577
4	Villupuram	2247	-	28191	30438
5	Vellore	857	-	37077	37934
6	Thiruvannamalai	3105	-	39044	42149
7	Salem	3550	75	37725	41350
8	Namakkal	3162	-	13252	16414
9	Dharmapuri	1460	-	25408	26868
10	Coimbatore	3814	-	5798	9612
11	Erode	4522	-	17487	22009
12	Tiruchirapalli	1807	25	6190	8022
13	Karur	-	-	-	-
14	Perambalur	798	20	2725	3543
15	Pudukkottai	983	196	13127	14306
16	Thanjavur	536	3	19671	20210
17	Thiruvarur	-	-	-	-
18	Nagapatinam	2210	-	-	2210
19	Madurai	1127	-	4700	5827
20	Theni	286	-	535	821
21	Dindigul	263	-	3206	3469
22	Ramanathapuram	-	-	14893	14893
23	Virudhunagar	859	-	2317	3176
24	Sivagangai	198	-	6283	6481
25	Thirunelveli	1389	-	11417	12806
26	Thoothukudi	1116	-	13444	14560
27	The Nilgiris	585	-	-	585
28	Kanniyakumari	424	-	16412	16836
	State	**55800**	**319**	**414179**	**470298**

TABLE III A
3.4.2. TUBE WELLS

Sl.No	District	Electrical pumps	diesel pumps	others	total
1	2	3	4	5	6
1	Kancheepuram	3225	-	4410	7635
2	Thiruvallur	1160	-	3664	4824
3	Caddallore	573	-	-	573
4	Villupuram	1005	-	8525	9530
5	Vellore	-	-	-	-
6	Thiruvannamalai	-	-	-	-
7	Salem	560	7	280	847
8	Namakkal	869	-	312	1181
9	Dharmapuri	294	-	-	294
10	Coimbatore	1922	-	1826	3748
11	Erode	-	-	-	-
12	Tiruchirapalli	618	-	2079	2697
13	Karur	316	-	1102	1418
14	Perambalur	340	30	1888	2258
15	Pudukkottai	33	-	-	33
16	Thanjavur	1546	-	20574	22120
17	Thiruvarur	700	-	1110	1810
18	Nagapatinam	1815	-	-	1815
19	Madurai	-	-	-	-
20	Theni	-	-	-	-
21	Dindigul	173	-	1491	1664
22	Ramanathapuram	-	-	1045	1045
23	Virudhunagar	-	-	-	-
24	Sivagangai	11	-	-	11
25	Thirunelveli	-	-	-	-
26	Thoothukudi	-	-	-	-
27	The Nilgiris	-	-	-	-
28	Kanniyakumari	135	-	1663	1798
	State	**15295**	**37**	**49969**	**65301**

TABLE III A
3.4.3.DUG CUM BORE WELLS

Sl.No.	District	Electrical pumps	diesel pumps	others	total
1	2	3	4	5	6
1	Kancheepuram	-	-	-	-
2	Thiruvallur	-	-	-	-
3	Caddallore	1073	-	2043	3116
4	Villupuram	-	-	-	-
5	Vellore	-	-	-	-
6	Thiruvannamalai	-	-	-	-
7	Salem	1713	-	1410	3123
8	Namakkal	656	-	-	656
9	Dharmapuri	265	-	-	265
10	Coimbatore	-	-	-	-
11	Erode	-	-	-	-
12	Tiruchirapalli	-	-	-	-
13	Karur	1288	-	1632	2920
14	Perambalur	-	-	-	-
15	Pudukkottai	-	-	405	405
16	Thanjavur	378	10	-	388
17	Thiruvarur	-	-	-	-
18	Nagapatinam	-	-	-	-
19	Madurai	747	-	750	1497
20	Theni	337	-	241	578
21	Dindigul	-	-	-	-
22	Ramanathapuram	-	-	-	-
23	Virudhunagar	1068		1416	2484
24	Sivagangai	-	-	-	-
25	Thirunelveli	-	-	-	-
26	Thoothukudi	-	-	-	-
27	The Nilgiris	-	-	-	-
28	Kanniyakumari	-	-	-	-
	State	**7525**	**10**	**7897**	**15432**

TABLE III A
3.4.4.FILTER POINT TUBE WELLS

Sl.No	District	Electrical pumps	diesel pumps	others	total
1	2	3	4	5	6
1	Kancheepuram	-	-	-	-
2	Thiruvallur	-	-	-	-
3	Caddallore	-	-	-	-
4	Villupuram	-	-	-	-
5	Vellore	70	-	891	961
6	Thiruvannamalai	-	-	-	-
7	Salem	-	-	-	-
8	Namakkal	-	-	-	-
9	Dharmapuri	324	-	1195	1519
10	Coimbatore	-	-	-	-
11	Erode	-	-	-	-
12	Tiruchirapalli	-	-	-	-
13	Karur	120	-	-	120
14	Perambalur	-	-	-	-
15	Pudukkottai	-	-	-	-
16	Thanjavur	1778	-	-	1778
17	Thiruvarur	550	-	650	1200
18	Nagapatinam	1412	-	-	1412
19	Madurai	-	-	-	-
20	Theni	-	-	-	-
21	Dindigul	-	-	-	-
22	Ramanathapuram	-	-	-	-
23	Virudhunagar	-	-	-	-
24	Sivagangai	-	-	-	-
25	Thirunelveli	-	-	-	-
26	Thoothukudi	-	-	-	-
27	The Nilgiris	-	-	-	-
28	Kanniyakumari	-	-	-	-
	State	**4254**	-	**2736**	**6990**

TABLE III A
3.4.5 OTHER TYPES OF WELLS

SL NO	DISTRICT	Electrical pumps	diesel pumps	others	total
1	2	3	4	5	6
1	Kancheepuram	-	-	-	-
2	Thiruvallur	-	-	-	-
3	Caddallore	-	-	-	-
4	Villupuram	-	-	-	-
5	Vellore	-	-	-	-
6	Thiruvannamalai	-	-	-	-
7	Salem	-	-	896	896
8	Namakkal	-	-	-	-
9	Dharmapuri	-	-	-	-
10	Coimbatore	-	-	-	-
11	Erode	-	-	-	-
12	Tiruchirapalli	-	-	-	-
13	Karur	-	-	-	-
14	Perambalur	-	-	264	264
15	Pudukkottai	-	-	-	-
16	Thanjavur	-	-	-	-
17	Thiruvarur	-	-	2589	2589
18	Nagapatinam	-	-	25299	25299
19	Madurai	-	-	-	-
20	Theni	-	-	-	-
21	Dindigul	-	-	-	-
22	Ramanathapuram	-	-	-	-
23	Virudhunagar	-	-	-	-
24	Sivagangai	-	-	18799	18799
25	Thirunelveli	-	-	-	-
26	Thoothukudi	-	-	-	-
27	The Nilgiris	-	-	-	-
28	Kanniyakumari	-	-	-	-
	State	-	-	**47847**	**47847**

TABLE III A
3.4.6 TOTAL NUMBER OF WELLS USED FOR DOMESTIC PURPOSES

Sl.No	District	Electrical pumps	diesel pumps	others	total
1	2	3	4	5	6
1	Kancheepuram	11585	-	33979	45564
2	Thiruvallur	12321	-	54776	67097
3	Caddallore	2627	-	16639	19266
4	Villupuram	3252	-	36716	39968
5	Vellore	927	-	37968	38895
6	Thiruvannamalai	3105	-	39044	42149
7	Salem	5823	82	39415	45320
8	Namakkal	4687	-	13564	18251
9	Dharmapuri	2343	-	27499	29842
10	Coimbatore	5736	-	7624	13360
11	Erode	4522	-	17487	22009
12	Tiruchirapalli	2425	25	8269	10719
13	Karur	1724	-	2734	4458
14	Perambalur	1138	50	4877	6065
15	Pudukkottai	1016	196	13532	14744
16	Thanjavur	4238	13	40245	44496
17	Thiruvarur	1250	-	4349	5599
18	Nagapatinam	5437	-	25299	30736
19	Madurai	1874	-	5450	7324
20	Theni	623	-	776	1399
21	Dindigul	436	-	4697	5133
22	Ramanathapuram	-	-	15938	15938
23	Virudhunagar	1927	-	3733	5660
24	Sivagangai	209	-	25082	25291
25	Thirunelveli	1389	-	11417	12806
26	Thoothukudi	1116	-	13444	14560
27	The Nilgiris	585	-	-	585
28	Kanniyakumari	559	-	18075	18634
	State	**82874**	**366**	**522628**	**605868**

TABLE III A
3.5. NUMBER OF WELLS NOT IN USE

Sl.No	District	Electrical pumps	diesel pumps	others	total
1	2	3	4	5	6
1	Kancheepuram	-	-	3149	3149
2	Thiruvallur	-	-	3632	3632
3	Caddallore	-	-	2086	2086
4	Villupuram	-	-	5385	5385
5	Vellore	17597	-	-	17597
6	Thiruvannamalai	-	-	7980	7980
7	Salem	-	-	4217	4217
8	Namakkal	-	-	3412	3412
9	Dharmapuri	-	-	3820	3820
10	Coimbatore	-	-	15973	15973
11	Erode	37	-	6260	6297
12	Tiruchirapalli	-	-	9616	9616
13	Karur	-	-	2915	2915
14	Perambalur	-	-	6269	6269
15	Pudukkottai	-	-	6012	6012
16	Thanjavur	-	-	5963	5963
17	Thiruvarur	-	-	1039	1039
18	Nagapatinam	-	-	1670	1670
19	Madurai	-	-	7656	7656
20	Theni	-	-	4618	4618
21	Dindigul		-	7560	7560
22	Ramanathapuram	-	-	5110	5110
23	Virudhunagar	-	-	6406	6406
24	Sivagangai	869	-	2367	3236
25	Thirunelveli	-	-	3740	3740
26	Thoothukudi	-	-	3146	3146
27	The Nilgiris	79	-	-	79
28	Kanniyakumari	-	-	538	538
	State	**18582**	-	**130539**	**149121**

Table III B

Area of Crops irrigaged in each district of Tamil Nadu during the year 1996-97

Food Crops - Cereals

(Area in Hectares)

Sl. No.	District	Paddy			
		Kar/ Kuruvai/ Sornawari	Samba/ Thaladi/ Pishanam	Kodai/ Navarai	Total
1	2	3	4	5	6
1	Kancheepuram	14199	91794	45885	151878
2	Thiruvallur	20880	60591	19807	101278
3	Caddallore	18945	87078	6916	112939
4	Villupuram	26205	123643	33187	183035
5	Vellore	12453	40179	34144	86776
6	Thiruvannamalai	21631	73548	51362	146541
7	Salem	3325	27887	12178	43390
8	Namakkal	1595	17481	6295	25371
9	Dharmapuri	14012	34332	10805	59149
10	Coimbatore	3956	11339	2179	17474
11	Erode	12161	51296	3935	67392
12	Tiruchirapalli	7617	46252	3946	57815
13	Karur	15	14246	1220	15481
14	Perambalur	1298	33075	3470	37843
15	Pudukkottai	2554	71615	902	75071
16	Thanjavur	17221	147538	1420	166179
17	Thiruvarur	9032	145936	403	155371
18	Nagapatinam	16119	110575	490	127184
19	Madurai	4082	71393	9236	84711
20	Theni	5671	12535	823	19029
21	Dindigul	917	16577	5791	23285
22	Ramanathapuram	--	53612		53612
23	Virudhunagar	--	24429	1363	25792
24	Sivagangai	--	61974		61974
25	Thirunelveli	20403	45680	1957	68040
26	Thoothukudi	2112	11324	973	14409
27	The Nilgiris	151	--	--	151
28	Kanniyakumari	16418	17192	49	33659
	State	**252972**	**1503121**	**258736**	**2014829**

Food Crops - Cereals

(Area in Hectares)

sl no	District	Cholam Kharif	Cholam Rabi	Cholam Total	Cumbu Kharif	Cumbu Rabi	Cumbu Total
1	2	7	8	9	10	11	12
1	Kancheepuram						
2	Thiruvallur	79		79	327	40	367
3	Caddallore	12		12	1223	4	1227
4	Villupuram	7	1	8	421	17	438
5	Vellore	2	26	28	318	94	412
6	Thiruvannamalai	22	69	91	4	619	623
7	Salem	5791	3515	9306	770	417	1187
8	Namakkal	2932	4992	7924	352		352
9	Dharmapuri	32	44	76	1111	380	1491
10	Coimbatore	5252	1162	6414	62	7	69
11	Erode	2332	176	2508	153	10	163
12	Tiruchirapalli	723	942	1665	194	74	268
13	Karur	320	364	684	149	102	251
14	Perambalur	32	17	49	103	--	103
15	Pudukkottai	42	3	45	3	--	3
16	Thanjavur	--	--	--	8	--	8
17	Thiruvarur	--	--	--	--	--	--
18	Nagapatinam	--	--	--	2	--	2
19	Madurai	219	246	465	149	39	188
20	Theni	605	417	1022	236	104	340
21	Dindigul	1058	2972	4030	40	1536	1576
22	Ramanathapuram	7	--	7	--	--	--
23	Virudhunagar	96	19	115	295	96	391
24	Sivagangai	4	52	56	1	11	12
25	Thirunelveli	1029	182	1211	144	59	203
26	Thoothukudi	148	61	209	129	369	498
27	The Nilgiris	--	--	--	--	--	--
28	Kanniyakumari	--	--	--	--	--	--
	State	**20744**	**15260**	**36004**	**6194**	**3978**	**10172**

TABLE III -B (Contd)
Food Crops - Cereals

(Area in hectares)

sl no	District	Maize	Ragi	Other Cereals	Total Cereals
1	2	13	14	15	16
1	Kancheepuram	--	781	--	152659
2	Thiruvallur	--	1114	1	102839
3	Caddallore	3	512	--	114693
4	Villupuram	--	1162	30	184673
5	Vellore	115	4756	--	92087
6	Thiruvannamalai	10	1859	--	149124
7	Salem	1026	5909	--	60818
8	Namakkal	518	347	--	34512
9	Dharmapuri	80	6783	--	67579
10	Coimbatore	13942	76	7	37982
11	Erode	2261	342	--	72666
12	Tiruchirapalli	1	78	--	59827
13	Karur	1	24	--	16441
14	Perambalur	2	14	--	38011
15	Pudukkottai	168	86	--	75373
16	Thanjavur	210	20	2	166419
17	Thiruvarur	74	--	--	155445
18	Nagapatinam	8	9	--	127203
19	Madurai	43	147	12	85566
20	Theni	2002	108	6	22507
21	Dindigul	5250	138	24	34303
22	Ramanathapuram	--	190	14	53823
23	Virudhunagar	411	1012	15	27736
24	Sivagangai	--	122	--	62164
25	Thirunelveli	263	747	--	70464
26	Thoothukudi	398	380	2	15896
27	The Nilgiris	--	--	--	151
28	Kanniyakumari	--	--	--	33659
	State	**26786**	**26716**	**113**	**2114620**

Food Crops - Cereals

(Area in Hectares)

sl no	District	Bengal gram	Green gram	Red-gram	Black gram	Horse-gram	Other pulses
1	2	17	18	19	20	21	22
1	Kancheepuram	--	372	2	731	3	471
2	Thiruvallur	--	1161	17	796	51	577
3	Caddallore	--	46	1	237	3	17
4	Villupuram	--	4	41	311	1	28
5	Vellore	--	16	23	159	--	111
6	Thiruvannamalai	--	241	64	382	32	294
7	Salem	188	945	818	4642	--	1276
8	Namakkal	89	1095	42	3313	--	602
9	Dharmapuri	10	79	7	56	--	22
10	Coimbatore	--	264	108	348	83	986
11	Erode	--	309	89	564	36	416
12	Tiruchirapalli	1	246	30	1371	--	19
13	Karur	--	2	15	92	--	31
14	Perambalur	--	--	2	115	--	--
15	Pudukkottai	--	8	3	241	--	13
16	Thanjavur	--	--	23	1608	--	6
17	Thiruvarur	--	--	--	540	--	--
18	Nagapatinam	--	--	--	--	--	1
19	Madurai	--	275	174	94	12	137
20	Theni	--	138	807	174	--	216
21	Dindigul	15	113	63	311	--	630
22	Ramanathapuram	--	26	--	13	6	5
23	Virudhunagar	4	361	36	56	--	9
24	Sivagangai	--	2	--	--	--	--
25	Thirunelveli	--	267	29	867	48	100
26	Thoothukudi	1	394	7	643	--	7
27	The Nilgiris	--	--	--	--	--	--
28	Kanniyakumari	--	5	--	114	--	85
	State	**308**	**6369**	**2401**	**17778**	**275**	**6059**

TABLE III-B (Contd)

Food Crops-Cereals

Area in hectares

sl no	District	Total Pulses	Total food grains
1	2	23	24
1	Kancheepuram	1579	154238
2	Thiruvallur	2602	105441
3	Caddallore	304	114997
4	Villupuram	385	185058
5	Vellore	309	92396
6	Thiruvannamalai	1013	150137
7	Salem	7869	68687
8	Namakkal	5141	39653
9	Dharmapuri	174	67753
10	Coimbatore	1789	39771
11	Erode	1414	74080
12	Tiruchirapalli	1667	61494
13	Karur	140	16581
14	Perambalur	117	38128
15	Pudukkottai	265	75638
16	Thanjavur	1637	168056
17	Thiruvarur	540	155985
18	Nagapatinam	1	127204
19	Madurai	692	86258
20	Theni	1335	23842
21	Dindigul	1132	35435
22	Ramanathapuram	50	53873
23	Virudhunagar	466	28202
24	Sivagangai	2	62166
25	Thirunelveli	1311	71775
26	Thoothukudi	1052	16948
27	The Nilgiris	--	151
28	Kanniyakumari	204	33863
	State	**33190**	**2147810**

TABLE III-B (Contd)
Food Crops - Condiments and spices

(Area In Hectares)

sl no	District	Chillies	Turmeric	Others	Total
1	2	3	4	5	6
1	Kancheepuram	336	--	4	340
2	Thiruvallur	1229	--	--	1229
3	Caddallore	411	47	--	458
4	Villupuram	769	689	22	1480
5	Vellore	589	304	78	971
6	Thiruvannamalai	973	231	23	1227
7	Salem	1514	1266	--	2780
8	Namakkal	202	894	15	1111
9	Dharmapuri	1003	1568	355	2926
10	Coimbatore	2525	1502	1605	5632
11	Erode	1180	8871	128	10179
12	Tiruchirapalli	3105	57	18	3180
13	Karur	2195	393	21	2609
14	Perambalur	2102	66	1	2169
15	Pudukkottai	367	7	--	374
16	Thanjavur	128	3	1	132
17	Thiruvarur	20	3	--	23
18	Nagapatinam	31	15	--	46
19	Madurai	614	6	88	708
20	Theni	366	6	48	420
21	Dindigul	2410	45	175	2630
22	Ramanathapuram	6262	2	5	6269
23	Virudhunagar	4369	1	40	4410
24	Sivagangai	2153	2	6	2161
25	Thirunelveli	2942	13	22	2977
26	Thoothukudi	4916	8	359	5283
27	The Nilgiris	--	--	--	0
28	Kanniyakumari	2	--	152	154
	State	**42713**	**15999**	**3166**	**61878**

Table III-B (Contd...)

Food Crops - Sugar Crops, Fruits & Vegetables

(Area in hectares)

Sl. No	District	Sugarcane Planted	Sugarcane Ratoon	Sugarcane Total	Onion	Other fruits & vegetable	Total fuits & vegetable
1	2	29	30	31	32	33	34
1	Kancheepuram	2821	3276	6097	1	2613	2614
2	Thiruvallur	3698	2849	6547	--	2603	2603
3	Caddallore	18467	6651	25118	244	9342	9586
4	Villupuram	21610	8424	30034	124	9663	9787
5	Vellore	14022	11317	25339	244	10049	10293
6	Thiruvannamalai	14815	7052	21867	85	3532	3617
7	Salem	5663	6634	12297	1838	20006	21844
8	Namakkal	4532	4679	9211	2281	8612	10893
9	Dharmapuri	7709	5695	13404	391	11516	11907
10	Coimbatore	7962	1820	9782	1926	13832	15758
11	Erode	13112	7459	20571	2109	10294	12403
12	Tiruchirapalli	3456	1738	5194	2194	13830	16024
13	Karur	3712	1992	5704	142	6332	6474
14	Perambalur	8270	3463	11733	4422	3250	7672
15	Pudukkottai	1711	721	2432	1	3540	3541
16	Thanjavur	6843	5229	12072	7	3891	3898
17	Thiruvarur	1949	1978	3927	--	518	518
18	Nagapatinam	3081	3075	6156	--	873	873
19	Madurai	3576	2444	6020	1432	4840	6272
20	Theni	4917	3393	8310	343	10662	11005
21	Dindigul	3165	2850	6015	3906	14156	18062
22	Ramanathapuram	304	--	304	3	242	245
23	Virudhunagar	1776	1531	3307	1114	3377	4491
24	Sivagangai	2759	2222	4981	2	1123	1125
25	Thirunelveli	2085	940	3025	1066	10065	11131
26	Thoothukudi	85	--	85	359	12618	12977
27	The Nilgiris	2	--	2	--	252	252
28	Kanniyakumari	--	--	--	--	5293	5293
	State	**162102**	**97432**	**259534**	**24234**	**196924**	**221158**

Table III - B (Contd...)
Food Crops

(Area in hectares)

Sl. No	District	Others	Total food crops
1	2	35	36
1	Kancheepuram	--	163289
2	Thiruvallur	--	115820
3	Caddallore	--	150159
4	Villupuram	--	226359
5	Vellore	--	128999
6	Thiruvannamalai	--	176848
7	Salem	--	105608
8	Namakkal	--	60868
9	Dharmapuri	--	95990
10	Coimbatore	--	70943
11	Erode	21	117254
12	Tiruchirapalli	--	85892
13	Karur	--	31368
14	Perambalur	--	59702
15	Pudukkottai	--	81985
16	Thanjavur	--	184158
17	Thiruvarur	--	160453
18	Nagapatinam	--	134279
19	Madurai	--	99258
20	Theni	--	43577
21	Dindigul	--	62142
22	Ramanathapuram	--	60691
23	Virudhunagar	--	40410
24	Sivagangai	--	70433
25	Thirunelveli	--	88908
26	Thoothukudi	--	35293
27	The Nilgiris	--	405
28	Kanniyakumari	--	39310
	State	**21**	**2690401**

TABLE III-B (contd.)
NON-FOOD CROPS - OILSEEDS

(Area in hectares)

Sl. No.	District	Gingelly	GROUNDNUT Summer	GROUNDNUT Winter	GROUNDNUT Total	Castor	Coconut
1	2	37	38	39	40	41	42
1	Kancheepuram	267	13744	766	14510	-	2324
2	Thiruvallur	1307	20115	11727	31842	1	637
3	Caddallore	472	4425	14387	18812	--	1107
4	Villupuram	1195	22234	8182	30416	14	756
5	Vellore	283	10304	1804	12108	6	14562
6	Thiruvannamalai	431	24914	14568	39482	22	310
7	Salem	4472	824	13716	14540	698	6418
8	Namakkal	2212	--	16908	16908	34	1940
9	Dharmapuri	152	5637	906	6543	5	14375
10	Coimbatore	601	6758	6119	12877	8	66094
11	Erode	14756	5781	13775	19556	102	7857
12	Tiruchirapalli	888	2641	1199	3840	25	3451
13	Karur	510	1448	2935	4383	9	2247
14	Perambalur	1243	5544	1455	6999	6	515
15	Pudukkottai	257	1614	1676	3290	--	458
16	Thanjavur	662	4782	64	4846	--	907
17	Thiruvarur	179	1925	5	1930	--	140
18	Nagapatinam	--	459	--	459	-	29
19	Madurai	33	2517	115	2632	4	5044
20	Theni	286	1410	160	1570	26	9671
21	Dindigul	571	10920	4891	15811	81	12322
22	Ramanathapuram	5	--	285	285	-	6195
23	Virudhunagar	9	914	138	1052	12	7217
24	Sivagangai	--	570	399	969	--	3174
25	Thirunelveli	144	1607	336	1943	73	8218
26	Thoothukudi	96	483	81	564	9	4339
27	The Nilgiris	--	100	--	100	--	--
28	Kanniyakumari	--	4	--	4	--	5780
	State	**31031**	**151674**	**116597**	**268271**	**1135**	**186087**

TABLE III B (contd.)
NON-FOOD CROPS-OILSEEDS

(Area in hecares)

Sl. No.	District	Sun flower	Soya beans	Others	Total Oil Seeds
1	2	43	44	45	46
1	Kancheepuram	25	10	-	17136
2	Thiruvallur	66	106	--	33959
3	Caddallore	3	--	30	20424
4	Villupuram	144	20	1	32546
5	Vellore	167	54	--	27180
6	Thiruvannamalai	114	12	24	40395
7	Salem	1466	--	-	27594
8	Namakkal	1009	218	-	22321
9	Dharmapuri	123	7	-	21205
10	Coimbatore	352	335	--	80267
11	Erode	1089	95	1	43456
12	Tiruchirapalli	447	121	16	8788
13	Karur	463	--	23	7635
14	Perambalur	9	14	--	8786
15	Pudukkottai	6	4	--	4015
16	Thanjavur	--	2173	766	9354
17	Thiruvarur	--	699	174	3122
18	Nagapatinam	1	542	633	1664
19	Madurai	62	5	-	7780
20	Theni	177	4	20	11754
21	Dindigul	405	72	-	29262
22	Ramanathapuram	-	--	-	6485
23	Virudhunagar	16	14	--	8320
24	Sivagangai	52	--	--	4195
25	Thirunelveli	24	424	--	10826
26	Thoothukudi	9	4	54	5075
27	The Nilgiris	--	--	--	100
28	Kanniyakumari	--	--	--	5784
	State	**6229**	**4933**	**1742**	**499428**

TABLE III-B (Concluded)
NON-FOOD CROPS

(AREA IN HECTARES)

Sl. No.	District	Cotton	Tobacco	Fodder crops	Misc.Non food crops	otal Non-food crops	Total food and Non-food crops
1	2	47	48	49	50	51	52
1	Kancheepuram	42	--	8	3902	21088	184377
2	Thiruvallur	--	--	--	1740	35699	151519
3	Caddallore	1040	20	--	2530	24014	174173
4	Villupuram	3980	3	--	4290	40819	267178
5	Vellore	3212	--	233	2437	33062	162061
6	Thiruvannamalai	1084	159	4	1038	42680	219528
7	Salem	8705	553	8373	4673	49898	155506
8	Namakkal	2007	4	--	1682	26014	86882
9	Dharmapuri	10238	19	95	7084	38641	134631
10	Coimbatore	9049	1402	1032	1235	92985	163928
11	Erode	9357	6949	5504	2762	68028	185282
12	Tiruchirapalli	1093	--	23	2267	12171	98063
13	Karur	455	36	5	2412	10543	41911
14	Perambalur	432	--	1	108	9327	69029
15	Pudukkottai	152	--	4	150	4321	86306
16	Thanjavur	615	--	108	432	10509	194667
17	Thiruvarur	829	--	6	60	4017	164470
18	Nagapatinam	618	332	--	125	2739	137018
19	Madurai	1484	1	228	1166	10659	609917
20	Theni	7670	155	60	1228	20867	64444
21	Dindigul	5296	2105	132	3066	39861	102003
22	Ramanathapuram	435	--	59	79	7058	67749
23	Virudhunagar	4756	--	200	787	14063	54473
24	Sivagangai	368	--	16	57	4636	75069
25	Thirunelveli	6133	51	411	1493	18914	107822
26	Thoothukudi	1674	--	358	629	7736	43029
27	The Nilgiris	--	--	--	83	183	588
28	Kanniyakumari	1	--	--	683	6468	45778
	State	**80725**	**11789**	**16860**	**48198**	**657000**	**3847401**

TABLE III-C

THE IRRIGATED AREA UNDER HIGH YIELDING /LOCAL VARIETIES OF PRINCIPAL CROPS IN 1996-97

Area in Hectares)

PADDY

		kar/kuruvai/Sornavari		Samba/Thaladi/Pishanam	
		High yielding	Local variety	High yielding	Local variety
1	2	3	4	5	6
1	Kancheepuram	14199	--	91794	--
2	Thiruvallur	20375	505	59893	698
3	Caddallore	18945	--	87078	--
4	Villupuram	23207	2998	120943	2700
5	Vellore	12440	13	40110	69
6	Thiruvannamalai	21362	269	72928	620
7	Salem	3209	116	27301	586
8	Namakkal	1293	302	15909	1572
9	Dharmapuri	11006	3006	27146	7186
10	Coimbatore	3956	--	11339	--
11	Erode	12161	--	51296	--
12	Tiruchirapalli	7617	--	46252	--
13	Karur	15	--	14246	--
14	Perambalur	1298	--	33075	--
15	Pudukkottai	2554	--	71615	--
16	Thanjavur	17221	--	147538	--
17	Thiruvarur	9032	--	145936	--
18	Nagapatinam	16119	--	110575	--
19	Madurai	4082	--	71393	--
20	Theni	5671	--	12535	--
21	Dindigul	917	--	16478	99
22	Ramanathapuram	--	--	52268	1344
23	Virudhunagar	--	--	24309	120
24	Sivagangai	--	--	61974	--
25	Thirunelveli	20403	--	45397	283
26	Thoothukudi	2112	--	11324	--
27	The Nilgiris	--	151	--	--
28	Kanniyakumari	15405	1013	16324	868
	State	**244599**	**8373**	**1486976**	**16145**

TABLE III-C
THE IRRIGATED AREA UNDER HIGH YIELDING /LOCAL VARIETIES OF PRINCEPAL CROPS IN 1996-97

(Area in Hectares)

PADDY

Sl. No.	District	Navarai/Kodai High Yielding Varieties	Navarai/Kodai Local Varieties	Total High Yielding Varieties	Total Local Varieties
1	2	7	8	9	10
1	Kancheepuram	45885	--	151878	--
2	Thiruvallur	19716	91	99984	1294
3	Caddallore	6916	--	112939	--
4	Villupuram	32353	834	176503	6532
5	Vellore	34102	42	86652	124
6	Thiruvannamalai	51123	239	145413	1128
7	Salem	11925	253	42435	955
8	Namakkal	4661	1634	21863	3508
9	Dharmapuri	8457	2348	46609	12540
10	Coimbatore	2179	--	17474	--
11	Erode	3935	--	67392	--
12	Tiruchirapalli	3946	--	57815	--
13	Karur	1220	--	15481	--
14	Perambalur	3470	--	37843	--
15	Pudukkottai	902	--	75071	--
16	Thanjavur	1420	--	166179	--
17	Thiruvarur	403	--	155371	--
18	Nagapatinam	490	--	127184	--
19	Madurai	9236	--	84711	--
20	Theni	823	--	19029	--
21	Dindigul	5791	--	23186	99
22	Ramanathapuram	--	--	52268	1344
23	Virudhunagar	1363	--	25672	120
24	Sivagangai	--	--	61974	--
25	Thirunelveli	1885	72	67685	355
26	Thoothukudi	973	--	14409	--
27	The Nilgiris	--	--	--	151
28	Kanniyakumari	49	--	31778	1881
	State	**253223**	**5513**	**1984798**	**30031**

TABLE III-C (Continued)

(Area in Hectares)

CHOLAM

Sl. No.	District	KHARIF High Yielding Varieties	KHARIF Local Varieties	RABI High Yielding Varieties	RABI Local Varieties	TOTAL High Yielding Varieties	TOTAL Local Varieties
1	2	11	12	13	14	15	16
1	Kancheepuram	--	--	--	--	--	--
2	Thiruvallur	79	--	--	--	79	--
3	Caddallore	12	--	--	--	12	--
4	Villupuram	7	--	1	--	8	--
5	Vellore	2	--	26	--	28	--
6	Thiruvannamalai	15	7	61	8	76	15
7	Salem	747	5044	544	2971	1291	8015
8	Namakkal	942	1990	1928	3064	2870	5054
9	Dharmapuri	--	32	--	44	--	76
10	Coimbatore	3762	1490	888	274	4650	1764
11	Erode	2332	--	176	--	2508	--
12	Tiruchirapalli	723	--	942	--	1665	--
13	Karur	320	--	364	--	684	--
14	Perambalur	32	--	14	3	46	3
15	Pudukkottai	42	--	3	--	45	--
16	Thanjavur	--	--	--	--	--	--
17	Thiruvarur	--	--	--	--	--	--
18	Nagapatinam	--	--	--	--	--	--
19	Madurai	219	--	246	--	465	--
20	Theni	605	--	417	--	1022	--
21	Dindigul	772	286	2897	75	3669	361
22	Ramanathapuram	--	7	--	--	--	7
23	Virudhunagar	96	--	19	--	115	--
24	Sivagangai	4	--	51	1	55	1
25	Thirunelveli	1013	16	170	12	1183	28
26	Thoothukudi	148	--	61	--	209	--
27	The Nilgiris	--	--	--	--	--	--
28	Kanniyakumari	--	--	--	--	--	--
	State	**11872**	**8872**	**8808**	**6452**	**20680**	**15324**

TABLE III-C (Continued)
CUMBU

(Area in Hectares)

sl n	District	KHARIF High Yielding Varieties	KHARIF Local Varieties	RABI High Yielding Varieties	RABI Local Varieties	TOTAL High Yielding Varieties	TOTAL Local Varieties
1	2	17	18	19	20	21	22
1	Kancheepuram	--	--	--	--	--	--
2	Thiruvallur	326	1	40	--	366	1
3	Caddallore	1223	--	4	--	1227	--
4	Villupuram	419	2	17	--	436	2
5	Vellore	318	--	88	6	406	6
6	Thiruvannamalai	4	--	592	27	596	27
7	Salem	690	80	359	58	1049	138
8	Namakkal	352	--	--	--	352	--
9	Dharmapuri	932	179	375	5	1307	184
10	Coimbatore	62	--	7	--	69	--
11	Erode	153	--	10	--	163	--
12	Tiruchirapalli	194	--	74	--	268	--
13	Karur	149	--	102	--	251	--
14	Perambalur	94	9	--	--	94	9
15	Pudukkottai	3	--	--	--	3	--
16	Thanjavur	8	--	--	--	8	--
17	Thiruvarur	--	--	--	--	..	--
18	Nagapatinam	2	--	--	--	2	--
19	Madurai	149	--	34	5	183	5
20	Theni	236	--	104	--	340	--
21	Dindigul	40	--	1536	--	1576	--
22	Ramanathapuram	--	--	--	--	--	--
23	Virudhunagar	295	--	96	--	391	--
24	Sivagangai	1	--	10	1	11	1
25	Thirunelveli	144	--	59	--	203	--
26	Thoothukudi	129	--	369	--	498	--
27	The Nilgiris	--	--	--	--	--	--
28	Kanniyakumari	--	--	--	--	--	--
-	**State**	**5923**	**271**	**3876**	**102**	**9799**	**373**

TABLE III-C (Continued)

(Area in Hectares)

Sl. No.	District	RAGI High Yielding	Local Variety	Total
1	2	23	24	25
1	Kancheepuram	776	5	781
2	Thiruvallur	1055	59	1114
3	Caddallore	512	--	512
4	Villupuram	924	238	1162
5	Vellore	4578	178	4756
6	Thiruvannamalai	1734	125	1859
7	Salem	4803	1106	5909
8	Namakkal	137	210	347
9	Dharmapuri	5375	1408	6783
10	Coimbatore	64	12	76
11	Erode	342	--	342
12	Tiruchirapalli	78	--	78
13	Karur	24	--	24
14	Perambalur	7	7	14
15	Pudukkottai	86	--	86
16	Thanjavur	20	--	20
17	Thiruvarur	--	--	--
18	Nagapatinam	9	--	9
19	Madurai	147	--	147
20	Theni	108		108
21	Dindigul	29	109	138
22	Ramanathapuram	163	27	190
23	Virudhunagar	1012	--	1012
24	Sivagangai	122	--	122
25	Thirunelveli	742	5	747
26	Thoothukudi	380	--	380
27	The Nilgiris	--	--	--
28	Kanniyakumari	--	--	--
	State	**23227**	**3489**	**26716**

TABLE IV-A

District-wise Area under food crops in 1996-97

Cereals

(Area in Hectares)

Sl. No.	District	PADDY Kar/ Kuruvai/ Sornawari	Samba/ Thaladi/ Pishanam	Navarai/ Kodai	Total
1	2	3	4	5	6
1	Kancheepuram	14216	95229	45924	155369
2	Thiruvallur	21341	62708	23034	107083
3	Caddallore	19788	88714	7898	116400
4	Villupuram	26740	126316	33187	186243
5	Vellore	12477	40183	34186	86846
6	Thiruvannamalai	21631	73548	51362	146541
7	Salem	3325	28919	12901	45145
8	Namakkal	1595	17481	6295	25371
9	Dharmapuri	14253	34756	10805	59814
10	Coimbatore	3956	11339	2179	17474
11	Erode	12175	51469	3935	67579
12	Tiruchirapalli	7617	46740	4226	58583
13	Karur	15	14246	1220	15481
14	Perambalur	1305	42621	3649	47575
15	Pudukkottai	2569	78556	972	82097
16	Thanjavur	17221	148470	1420	167111
17	Thiruvarur	9032	145936	403	155371
18	Nagapatinam	16119	128746	490	145355
19	Madurai	4082	71393	9236	84711
20	Theni	5671	12535	823	19029
21	Dindigul	917	16577	5791	23285
22	Ramanathapuram	--	132401	--	132401
23	Virudhunagar	--	27542	1363	28905
24	Sivagangai	--	81884	--	81884
25	Thirunelveli	20403	45680	1957	68040
26	Thoothukudi	2112	11324	973	14409
27	The Nilgiris	1688	247	--	1935
28	Kanniyakumari	16418	17192	49	33659
	State	**256666**	**1652752**	**264278**	**2173696**

TABLE IV-A
CEREALS (Contd..)

(Area in Hectares)

Sl.No	District	CHOLAM Kharif	CHOLAM Rabi	CHOLAM Total	CUMBU Kharif	CUMBU Rabi	CUMBU Total
1	2	7	8	9	10	11	12
1	Kancheepuram	1	1	2	2	1	3
2	Thiruvallur	79	--	79	636	146	782
3	Caddallore	2212	1302	3514	6864	2787	9651
4	Villupuram	3193	41	3234	58994	80	59074
5	Vellore	11833	27	11860	1750	143	1893
6	Thiruvannamalai	3925	69	3994	9165	620	9785
7	Salem	11201	5501	16702	5164	417	5581
8	Namakkal	14440	4996	19436	1829	--	1829
9	Dharmapuri	23944	209	24153	1793	768	2561
10	Coimbatore	83673	3540	87213	435	80	515
11	Erode	15304	178	15482	2292	23	2315
12	Tiruchirapalli	38049	1406	39455	4983	156	5139
13	Karur	28864	364	29228	15384	102	15486
14	Perambalur	29667	17	29684	4207	77	4284
15	Pudukkottai	842	194	1036	31	1	32
16	Thanjavur	--	--	--	15	1	16
17	Thiruvarur	--	--	--	--	--	--
18	Nagapatinam	--	--	--	11	--	11
19	Madurai	11293	397	11690	1115	66	1181
20	Theni	14541	1263	15804	1783	237	2020
21	Dindigul	46752	11243	57995	3468	1646	5114
22	Ramanathapuram	253	1550	1803	126	704	830
23	Virudhunagar	7970	244	8214	10831	407	11238
24	Sivagangai	282	52	334	90	11	101
25	Thirunelveli	1828	530	2358	442	1549	1991
26	Thoothukudi	2576	9108	11684	3381	19817	23198
27	The Nilgiris	3	--	3	8	--	8
28	Kanniyakumari	--	--	--	--	--	--
	State	**352725**	**42232**	**394957**	**134799**	**29839**	**164638**

TABLE IV - A (contd.)

Cereals (contd.)

(Area in Hectares)

Sl.No	District	RAGI Kharif	RAGI Rabi	RAGI Total	MAIZE	KORRA Kharif	KORRA Rabi	KORRA Total
1	2	13	14	15	16	17	18	19
1	Kancheepuram	688	445	1133	--	2	--	2
2	Thiruvallur	887	420	1307	--	110	--	110
3	Caddallore	695	89	784	3	--	--	--
4	Villupuram	2011	495	2506	--	604	252	856
5	Vellore	4070	3320	7390	157	1188	--	1188
6	Thiruvannamalai	2255	1859	4114	144	1	--	1
7	Salem	11086	5807	16893	1404	2884	4	2888
8	Namakkal	1369	391	1760	782	498	--	498
9	Dharmapuri	51397	4220	55617	114	270	--	270
10	Coimbatore	432	23	455	16680	8	--	8
11	Erode	12330	290	12620	2989	34	--	34
12	Tiruchirapalli	178	64	242	14	14	--	14
13	Karur	26	--	26	1	--	--	--
14	Perambalur	165	12	177	242	--	--	--
15	Pudukkottai	1055	20	1075	169	--	--	--
16	Thanjavur	20	--	20	210	--	--	--
17	Thiruvarur	--	--	--	74	--	--	--
18	Nagapatinam	9	--	9	8	--	--	--
19	Madurai	357	1	358	130	63	--	63
20	Theni	145	7	152	3087	8	--	8
21	Dindigul	193	89	282	18524	9	9	18
22	Ramanathapuram	120	1433	1553	--	--	--	--
23	Virudhunagar	908	127	1035	2161	17	--	17
24	Sivagangai	421	87	508	--	--	..	--
25	Thirunelveli	565	182	747	1202	--	7	7
26	Thoothukudi	430	127	557	914	6	40	46
27	The Nilgiris	65	30	95	--	--	--	--
28	Kanniyakumari	--	--	--	--	--	--	--
	State	**91877**	**19538**	**111415**	**49009**	**5716**	**312**	**6028**

TABLE IV-A (Contd.)

Cereals - (Contd.)

(Area in Hectares)

Sl. No.	District	VARAGU			SAMAI		
		Kharif	Rabi	Total	Kharif	Rabi	Total
1	2	20	21	22	23	24	25
1	Kancheepuram	14	--	14	--	--	--
2	Thiruvallur	--	--	--	--	--	--
3	Caddallore	2397	--	2397	--	--	--
4	Villupuram	3877	--	3877	1049	--	1049
5	Vellore	281	--	281	4231	--	4231
6	Thiruvannamalai	258	--	258	4666	--	4666
7	Salem	3759	13	3772	6503	117	6620
8	Namakkal	91	--	91	1235	--	1235
9	Dharmapuri	928	--	928	27857	278	28135
10	Coimbatore	9	--	9	222	5	227
11	Erode	--	--	--	195	--	195
12	Tiruchirapalli	827	7	834	1060	--	1060
13	Karur	33	--	33	4	--	4
14	Perambalur	4362	--	4362	--	--	--
15	Pudukkottai	1989	--	1989	13	--	13
16	Thanjavur	146	--	146		--	--
17	Thiruvarur	--	--	--	--	--	--
18	Nagapatinam	--	--	--	--	--	--
19	Madurai	1088	--	1088	87	--	87
20	Theni	9	--	9	338	61	399
21	Dindigul	412	--	412	1177	135	1312
22	Ramanathapuram	5	--	5	2	--	2
23	Virudhunagar	381	2	383	41	--	41
24	Sivagangai	21	--	21	20	--	20
25	Thirunelveli	--	--	--	5	10	15
26	Thoothukudi	--	12	12	6	20	26
27	The Nilgiris	--	--	--	--	--	--
28	Kanniyakumari	--	--	--	--	--	--
	State	**20887**	**34**	**20921**	**48711**	**626**	**49337**

TABLE IVA (Contd.)
Cereals - (Concluded.)

(Area in Hectares)

Sl. No.	District	Kudirai-valli	Panivaragu	Other Cereals	All Cereals
1	2	26	27	28	29
1	Kancheepuram	--	--	--	156523
2	Thiruvallur	--	--	3	109364
3	Caddallore	--	--	--	132749
4	Villupuram	--	--	--	256839
5	Vellore	--	--	--	113846
6	Thiruvannamalai	--	--	--	169503
7	Salem	406	634	40	100085
8	Namakkal	--	45	1	51048
9	Dharmapuri	--	67	--	171659
10	Coimbatore	--	--	25	122606
11	Erode	--	--	--	101214
12	Tiruchirapalli	--	--	--	105341
13	Karur	--	--	--	60259
14	Perambalur	--	--	--	86324
15	Pudukkottai	--	--	--	86411
16	Thanjavur	--	--	--	167503
17	Thiruvarur	--	--	--	155445
18	Nagapatinam	--	--	--	145383
19	Madurai	3069	--	--	102377
20	Theni	38	--	--	40546
21	Dindigul	97	--	15	107054
22	Ramanathapuram	514	--	--	137108
23	Virudhunagar	777	--	--	52771
24	Sivagangai	62	--	3	82933
25	Thirunelveli	67	--	--	74427
26	Thoothukudi	797	2	--	51645
27	The Nilgiris	--	--	22	2063
28	Kanniyakumari	--	--	--	33659
	State	**5827**	**748**	**109**	**2976685**

TABLE IVA (Contd.)
PULSES

(Area in Hectares)

Sl.No	District	Bengal gram	Redgram	Khariff Pulses: Green gram	Black gram	Mochai	Thattai payaru
1	2	30	31	32	33	34	35
1	Kancheepuram	--	22	729	441	4	356
2	Thiruvallur	--	709	439	252	--	211
3	Caddallore	--	1396	129	3086	18	162
4	Villupuram	--	1323	122	2216	71	824
5	Vellore	2	10056	751	941	534	1262
6	Thiruvannamalai	--	5343	1461	2577	160	2272
7	Salem	367	8903	8105	14140	4235	8951
8	Namakkal	224	8928	5349	4893	411	3852
9	Dharmapuri	195	9779	1062	1908	9356	813
10	Coimbatore	6029	1531	4489	2262	1922	7666
11	Erode	27	1783	5182	1743	87	3920
12	Tiruchirapalli	132	3041	438	900	486	351
13	Karur	--	6217	114	316	3	260
14	Perambalur	15	2493	365	497	103	14
15	Pudukkottai	--	2511	149	663	11	628
16	Thanjavur	--	205	--	1314	7	--
17	Thiruvarur	--	--	--	540	1	--
18	Nagapatinam	--	--	--	--	--	10
19	Madurai	31	2845	5423	1382	607	1242
20	Theni	16	9709	315	596	602	2061
21	Dindigul	163	3332	1278	3118	2344	6895
22	Ramanathapuram	--	2	152	1581	2	110
23	Virudhunagar	97	1250	6016	6698	788	1692
24	Sivagangai	--	460	42	369	11	869
25	Thirunelveli	3	59	586	2756	29	256
26	Thoothukudi	102	150	3083	7088	23	226
27	The Nilgiris	--	--	--	--	--	--
28	Kanniyakumari	--	--	5	316	--	260
	State	7403	82047	45784	62593	21815	45163

TABLE IVA (Contd.)

PULSES (contd.)

(Area in Hectares)

Sl. No.	District	Horse gram	Other khariff Pulses	All khariff Pulses	Rabi Pulses Horse gram	Rabi Pulses greengram	Rabi Pulses Blackgram
1	2	36	37	38	39	40	41
1	Kancheepuram	27	--	1557	--	337	758
2	Thiruvallur	105	2	1009	21	4337	845
3	Caddallore	35	--	3430	273	2366	40318
4	Villupuram	262	26	3521	259	14	716
5	Vellore	1431	460	5379	1132	5	68
6	Thiruvannamalai	2365	79	8914	32	225	380
7	Salem	4353	2425	42209	5244	905	2663
8	Namakkal	1660	959	17124	1091	118	3206
9	Dharmapuri	10459	1955	25553	25820	121	59
10	Coimbatore	5243	3207	24789	896	265	443
11	Erode	6598	8659	26189	123	57	104
12	Tiruchirapalli	998	315	3488	65	289	2387
13	Karur	1570	613	2876	--	--	277
14	Perambalur	10	1	990	2	--	580
15	Pudukkottai	421	--	1872	4	8	173
16	Thanjavur	2	--	1323	--	7990	14229
17	Thiruvarur	--	--	541	--	16605	22699
18	Nagapatinam	--	--	10	--	15495	30880
19	Madurai	183	23	8860	1	26	113
20	Theni	395	9	3978	15	33	51
21	Dindigul	2551	301	16487	3045	3198	2614
22	Ramanathapuram	18	--	1863	50	174	1625
23	Virudhunagar	149	9	15352	--	699	27
24	Sivagangai	117	--	1408	--	--	--
25	Thirunelveli	75	--	3702	312	2898	6100
26	Thoothukudi	50	--	10470	16	5614	9181
27	The Nilgiris	--	254	254	--	--	--
28	Kanniyakumari	--	--	581	--	--	1538
	State	**39077**	**19297**	**233729**	**38401**	**61779**	**142034**

TABLE IV -A (contd.)
PULSES - Concluded)
RABI PULSES

(Area in Hectares)

Sl. No.	District	Mochai	Karamani/ Thattai payaru	Others	All Rabi Pulses	All pulses	All Food Grains
1	2	42	43	44	45	46	47
1	Kancheepuram	--	395	--	1490	3069	159592
2	Thiruvallur	70	390	--	5663	7381	116745
3	Caddallore	--	71	26	43054	47880	180629
4	Villupuram	--	91	--	1080	5924	262763
5	Vellore	13	49	--	1267	16704	130550
6	Thiruvannamalai	6	693	84	1420	15677	185180
7	Salem	435	983	829	11059	62538	162623
8	Namakkal	35	300	--	4750	31026	82074
9	Dharmapuri	24	801	235	27060	62587	234246
10	Coimbatore	54	486	730	2874	35223	157829
11	Erode	--	51	1	336	28335	129549
12	Tiruchirapalli	--	2	2	2745	9406	114747
13	Karur	--	--	--	277	9370	69629
14	Perambalur	--	--	--	582	4080	90404
15	Pudukkottai	--	5	--	190	4573	90984
16	Thanjavur	--	12	--	22231	23759	191262
17	Thiruvarur	--	--	--	39304	39845	195290
18	Nagapatinam	--	--	--	46375	46385	191768
19	Madurai	27	384	--	551	12287	114664
20	Theni	358	51	2	510	14213	54759
21	Dindigul	2733	3625	472	15687	35669	142723
22	Ramanathapuram	2	20	--	1871	3736	140844
23	Virudhunagar	5	6	--	737	17436	70207
24	Sivagangai	--	--	--	--	1868	84801
25	Thirunelveli	8	1290	--	10608	14372	88799
26	Thoothukudi	4	286	--	15101	25823	77468
27	The Nilgiris	--	--	--	--	254	2317
28	Kanniyakumari	--	12	--	1550	2131	35790
	State	**3774**	**10003**	**2381**	**258372**	**581551**	**3558236**

TABLE IVA (Contd.)
CONDIIMENTS AND SPICES

(Area in Hectares)

sl no	District	Betal nuts	Cardamom	Chillies	Garlic	Ginger	Pepper
1	2	48	49	50	51	52	53
1	Kancheepuram	--	--	336	--	--	--
2	Thiruvallur	--	--	1233	--	--	--
3	Caddallore	--	--	411	--	--	--
4	Villupuram	--	--	769	--	--	--
5	Vellore	--	--	605	--	1	14
6	Thiruvannamalai	--	--	973	--	--	--
7	Salem	392	149	1514	--	--	411
8	Namakkal	15	22	202	--	--	106
9	Dharmapuri	181	--	1061	--	--	--
10	Coimbatore	854	834	2578	--	--	130
11	Erode	45	1	1180	30	1	1
12	Tiruchirapalli	1	--	3540	--	--	--
13	Karur	--	--	2196	--	--	--
14	Perambalur	--	--	5803	--	--	--
15	Pudukkottai	--	--	370	--	--	--
16	Thanjavur	6	--	128	--	1	--
17	Thiruvarur	3	--	20	--	--	--
18	Nagapatinam	4	--	31	--	--	--
19	Madurai	--	--	614	--	--	--
20	Theni	24	1365	366	--	--	9
21	Dindigul	18	361	2410	811	18	631
22	Ramanathapuram	--	--	18133	--	--	--
23	Virudhunagar	--	332	4369	--	--	--
24	Sivagangai	--	--	4576	--	--	--
25	Thirunelveli	123	1017	2944	--	3	7
26	Thoothukudi	1	--	20347	4	--	--
27	The Nilgiris	138	1241	49	304	553	2005
28	Kanniyakumari	751	124	5	--	11	72
	State	**2556**	**5446**	**76763**	**1149**	**588**	**3386**

TABLE IV -A (contd.)
CONDIMENTS AND SPICES - CONCLUDED

(Area in hectares)

Sl. No.	District	Coriander	Turmeric	Tamarind	Cloves	Others	All condi-ments spices
1	2	54	55	56	57	58	59
1	Kancheepuram	--	--	64	--	4	404
2	Thiruvallur	5	--	44	--	--	1282
3	Caddallore	7431	47	221	--	--	8110
4	Villupuram	222	689	139	--	5	1824
5	Vellore	49	304	469	--	46	1488
6	Thiruvannamalai	30	231	25	--	--	1259
7	Salem	446	1266	299	22	--	4499
8	Namakkal	56	907	125	27	--	1460
9	Dharmapuri	461	1568	1670	--	8	4949
10	Coimbatore	521	1502	615	1	634	7669
11	Erode	8	8871	68	--	20	10225
12	Tiruchirapalli	1738	57	1081	1	7	6425
13	Karur	17	393	84	--	5	2695
14	Perambalur	11486	66	545	--	1	17901
15	Pudukkottai	32	7	298	--	--	707
16	Thanjavur	3	3	270	--	--	411
17	Thiruvarur	--	3	149	--	--	175
18	Nagapatinam	--	15	293	--	--	343
19	Madurai	214	6	1321	--	25	2180
20	Theni	30	6	2047	--	10	3857
21	Dindigul	44	45	4179	8	18	8543
22	Ramanathapuram	1747	2	341	--	--	20223
23	Virudhunagar	4857	1	481	2	24	10066
24	Sivagangai	29	2	736	--	--	5343
25	Thirunelveli	39	16	677	1	156	4983
26	Thoothukudi	6918	9	310	--	351	27940
27	The Nilgiris	--	9	--	53	--	4352
28	Kanniyakumari	--	--	1758	523	--	3244
	State	**36383**	**16025**	**18309**	**638**	**1314**	**162557**

TABLE IVA (Contd.)
SUGAR CROPS

(Area in Hectares)

Sl. No.	District	SUGAR CANE Planted	Ratoon	Total	Palmyrah	Other sugar crops	All Sugar crops
1	2	60	61	62	63	64	65
1	Kancheepuram	2821	3276	6097	38	--	6135
2	Thiruvallur	3698	2849	6547	162	--	6709
3	Caddallore	18467	6651	25118	92	--	25210
4	Villupuram	21610	8424	30034	176	--	30210
5	Vellore	14022	11317	25339	66	--	25405
6	Thiruvannamalai	14815	7052	21867	8	--	21875
7	Salem	5663	6634	12297	256	--	12553
8	Namakkal	4532	4679	9211	88	--	9299
9	Dharmapuri	7709	5695	13404	139	--	13543
10	Coimbatore	7962	1820	9782	68	--	9850
11	Erode	13112	7459	20571	92	--	20663
12	Tiruchirapalli	3456	1738	5194	75	--	5269
13	Karur	3712	1992	5704	84	--	5788
14	Perambalur	8270	3463	11733	39	--	11772
15	Pudukkottai	1711	721	2432	212	--	2644
16	Thanjavur	6843	5229	12072	204	--	12276
17	Thiruvarur	1949	1978	3927	95	--	4022
18	Nagapatinam	3081	3075	6156	542	--	6698
19	Madurai	3576	2444	6020	207	--	6227
20	Theni	4917	3393	8310	35	--	8345
21	Dindigul	3165	2850	6015	130	--	6145
22	Ramanathapuram	304	--	304	4460	--	4764
23	Virudhunagar	1776	1531	3307	495	--	3802
24	Sivagangai	2759	2222	4981	2	--	4983
25	Thirunelveli	2085	940	3025	1952	--	4977
26	Thoothukudi	85	--	85	4749	--	4834
27	The Nilgiris	22	--	22	--	--	22
28	Kanniyakumari	--	--	--	1908	--	1908
	State	**162122**	**97432**	**259554**	**16374**		**275928**

TABLE IVA (Contd.)

FRUITS AND VEGETABLES INCLUDING ROOT CROPS - (Contd.)

(Area in Hectares)

I. No	District	FRUITS					
		Banana	Mango	Jackfruit	Pine Apple	Guava	Grapes
1	2	66	67	68	69	70	71
1	Kancheepuram	201	1806	17	--	170	--
2	Thiruvallur	1188	6309	12	--	113	5
3	Caddallore	2985	572	481	--	64	--
4	Villupuram	954	596	28	--	225	--
5	Vellore	6684	8959	12	1	522	80
6	Thiruvannamalai	2551	383	9	--	16	--
7	Salem	1133	1710	66	--	545	--
8	Namakkal	1413	348	186	271	458	--
9	Dharmapuri	1564	29815	39	1	167	212
10	Coimbatore	5802	2081	8	--	144	286
11	Erode	4093	439	13	--	134	3
12	Tiruchirapalli	8592	1478	17	--	120	10
13	Karur	4824	260	2	--	31	--
14	Perambalur	251	624	118	--	39	--
15	Pudukkottai	3316	430	72	14	72	--
16	Thanjavur	3208	794	85	--	178	--
17	Thiruvarur	403	201	11	--	5	--
18	Nagapatinam	579	892	7	--	5	--
19	Madurai	1904	4060	6	--	1158	19
20	Theni	4423	6577	52	--	285	1195
21	Dindigul	2932	9522	290	157	1495	265
22	Ramanathapuram	104	106	--	--	37	--
23	Virudhunagar	616	1241	33	--	987	2
24	Sivagangai	440	884	70	--	188	--
25	Thirunelveli	5126	2909	54	--	365	130
26	Thoothukudi	9256	190	2	14	342	2
27	The Nilgiris	213	42	85	--	369	--
28	Kanniyakumari	4559	1781	772	13	35	--
	State	79314	85009	2547	471	8269	2209

TABLE IVA (Contd.)
FRUITS AND VEGETABLES INCLUDING ROOT CROPS (contd..)

(Area in Hectares)

Sl. No.	District	Berry	Other fresh Fruits	Citrus fruits: Orange	Citrus fruits: Lime	Other Citrus fruits	All Fresh Fruits
1	2	72	73	74	75	76	77
1	Kancheepuram	--	1115	2	56	3	3370
2	Thiruvallur	--	81	--	25	--	7733
3	Caddallore	--	18	--	38	--	4158
4	Villupuram	--	571	1	26	1	2402
5	Vellore	--	142	2	22	23	16447
6	Thiruvannamalai	--	5	10	12	7	2993
7	Salem	--	647	457	121	565	5244
8	Namakkal	--	96	237	233	--	3242
9	Dharmapuri	2	56	12	51	--	31919
10	Coimbatore	--	140	60	29	21	8571
11	Erode	--	59	97	68	15	4921
12	Tiruchirapalli	--	20	5	557	7	10806
13	Karur	--	12	2	19		5150
14	Perambalur	--	9	10	320	2	1373
15	Pudukkottai	--	10	--	10	--	3924
16	Thanjavur	--	62	--	18	8	4353
17	Thiruvarur	--	--	--	38	7	665
18	Nagapatinam	5	--	--	52	30	1570
19	Madurai	--	92	1	50	1	7291
20	Theni	--	93	46	180	62	12913
21	Dindigul	1357	1025	1896	3253	85	22277
22	Ramanathapuram	--	10	--	22	--	279
23	Virudhunagar	--	87	3	155	--	3124
24	Sivagangai	--	12	--	2	7	1603
25	Thirunelveli	--	50	21	1170	81	9906
26	Thoothukudi	--	64	3	61	5	9939
27	The Nilgiris	47	279	511	63	--	1609
28	Kanniyakumari	--	2	--	42	1	7205
	State	**1411**	**4757**	**3376**	**6693**	**931**	**194987**

TABLE IVA (Contd.)
FRUITS AND VEGETABLES INCLUDING ROOT CROPS
(Contd)

(in hectares)

Sl. No.	District	Cashew nuts	All Dry fruits	All Fresh & Dry fruits
1	2	78	79	80
1	Kancheepuram	208	208	3578
2	Thiruvallur	485	485	8218
3	Caddallore	24753	24753	28911
4	Villupuram	3186	3186	5588
5	Vellore	30	33	16480
6	Thiruvannamalai	--	--	2993
7	Salem	--	--	5244
8	Namakkal	--	--	3242
9	Dharmapuri	18	18	31937
10	Coimbatore	51	51	8622
11	Erode	15	15	4936
12	Tiruchirapalli	757	757	11563
13	Karur	23	23	5173
14	Perambalur	26798	26798	28171
15	Pudukkottai	11728	11728	15652
16	Thanjavur	3345	3345	7698
17	Thiruvarur	11	11	676
18	Nagapatinam	365	365	1935
19	Madurai	199	199	7490
20	Theni	564	564	13477
21	Dindigul	450	450	22727
22	Ramanathapuram	95	95	374
23	Virudhunagar	13	27	3151
24	Sivagangai	4709	4709	6312
25	Thirunelveli	1811	1811	11717
26	Thoothukudi	579	579	10518
27	The Nilgiris	--	--	1609
28	Kanniyakumari	1813	1813	9018
	State	82006	82023	277010

TABLE IV-A (CONTD)

FRUITS AND VEGETABLES INCLUDING ROOT CROPS - (contd.)

VEGETABLES

(Area in hectares)

Sl.No	District	POTATO			Tapioca	Sweet Potato	Yam
		Winter	Summer	Total			
1	2	81	82	83	84	85	86
1	Kancheepuram	--	--	--	7	126	--
2	Thiruvallur	--	--	--	107	67	--
3	Caddallore	--	--	--	5357	20	11
4	Villupuram	--	--	--	8849	201	49
5	Vellore	--	--	--	27	5	260
6	Thiruvannamalai	--	--	--	105	32	66
7	Salem	--	--	--	21190	14	--
8	Namakkal	--	--	--	15987	--	--
9	Dharmapuri	57	78	135	9840	35	2
10	Coimbatore	--	--	--	744	--	3
11	Erode	67	--	67	3342	2	466
12	Tiruchirapalli	--	--	--	5074	87	--
13	Karur	--	--	--	256	198	4
14	Perambalur	--	--	--	2179	32	6
15	Pudukkottai	--	--	--	13	1	2
16	Thanjavur	--	--	--	76	--	67
17	Thiruvarur	--	--	--	38	2	3
18	Nagapatinam	--	--	--	113	1	1
19	Madurai	--	--	--	40	62	10
20	Theni	--	--	--	9	6	2
21	Dindigul	109	767	876	239	42	--
22	Ramanathapuram	--	--	--	1	--	--
23	Virudhunagar	--	--	--	9	37	35
24	Sivagangai	--	--	--	25	2	3
25	Thirunelveli	--	--	--	175	45	94
26	Thoothukudi	--	--	--	34	112	189
27	The Nilgiris	936	2265	3201	101	5	32
28	Kanniyakumari	--	--	--	8297	--	27
	State	**1169**	**3110**	**4279**	**82234**	**1134**	**1332**

TABLE IV-A (Contd.)

FRUITS AND VEGETABLES INCLUDING ROOT CROPS - (Contd.)

(in hectares)

sl no	District	Carrot	Beetroot	Onion	Brinjal	Lady's finger	Beans
1	2	87	88	89	90	91	92
1	Kancheepuram	--	--	1	201	123	--
2	Thiruvallur	--	--	--	199	89	--
3	Caddallore	--	--	244	440	66	--
4	Villupuram	--	--	134	327	103	--
5	Vellore	--	--	245	517	311	44
6	Thiruvannamalai	46	3	85	190	71	15
7	Salem	--	--	1838	1655	1394	--
8	Namakkal	--	--	2293	316	262	11
9	Dharmapuri	38	43	391	316	56	46
10	Coimbatore	--	81	1926	554	476	148
11	Erode	--	24	2110	411	66	169
12	Tiruchirapalli	--	--	2287	138	72	97
13	Karur	--	--	142	103	14	--
14	Perambalur	--	--	4433	98	12	33
15	Pudukkottai	--	--	1	62	16	4
16	Thanjavur	--	--	7	160	43	10
17	Thiruvarur	--	--	--	11	11	3
18	Nagapatinam	--	--	--	25	19	13
19	Madurai	--	--	1432	182	141	11
20	Theni	--	554	343	438	97	33
21	Dindigul	882	46	3906	887	486	917
22	Ramanathapuram	--	--	3	21	15	1
23	Virudhunagar	--	--	1114	205	106	14
24	Sivagangai	--	--	2	25	14	--
25	Thirunelveli	--	--	1066	197	311	3
26	Thoothukudi	--	--	863	246	140	7
27	The Nilgiris	1974	251	--	10	--	61
28	Kanniyakumari	--	--	--	72	27	--
	State	**2940**	**1002**	**24866**	**8006**	**4541**	**1640**

TABLE IV-A (cont)

FRUITS AND VEGETABLES INCLUDING ROOT CROPS - (Contd.)

(in hectures)

sl no	District	Vegetables				Other Vege-tables	All Vege-tables
		Cabbage	Tomoto	Pump-kin	Greens		
1	2	93	94	95	96	97	98
1	Kancheepuram	--	4	25	40	252	779
2	Thiruvallur	--	23	42	115	194	836
3	Cuddalore	--	3	22	318	328	6809
4	Villupuram	5	24	37	19	173	9921
5	Vellore	--	655	10	141	560	2775
6	Thiruvannamalai	--	223	10	--	99	945
7	Salem	--	5496	10	50	290	31937
8	Namakkal	--	622	18	85	97	19691
9	Dharmapuri	351	4612	103	70	480	16518
10	Coimbatore	2	4147	88	122	532	8823
11	Erode	14	406	22	11	507	7617
12	Tiruchirapalli	--	410	13	30	62	8270
13	Karur	--	177	34	1	522	1451
14	Perambalur	--	96	73	4	171	7137
15	Pudukkottai	--	13	12	5	23	152
16	Thanjavur	--	3	1	6	177	550
17	Thiruvarur	--	--	--	6	13	87
18	Nagapatinam	--	--	2	33	12	219
19	Madurai	2	310	10	25	290	2515
20	Theni	77	2451	3	41	499	4553
21	Dindigul	10	3168	12	22	1861	13354
22	Ramanathapuram	--	6	1	3	21	72
23	Virudhunagar	--	298	4	70	97	1989
24	Sivagangai	--	13	2	7	7	100
25	Thirunelveli	--	490	15	67	258	2721
26	Thoothukudi	--	475	5	855	288	3214
27	The Nilgiris	1216	4	--	--	810	7665
28	Kanniyakumari	--	1	11	6	119	8560
	State	**1677**	**24130**	**585**	**2152**	**8742**	**169260**

TABLE IV -A (Concluded)
FRUITS AND VEGETABLES INCLUDING ROOT CROPS - Concld)

(in hectures)

Sl No	District	All Fruits and Vegetable including Root Crops	All Food Crops
1	2	99	100
1	Kancheepuram	4357	170488
2	Thiruvallur	9054	133790
3	Caddallore	35720	249669
4	Villupuram	15509	310306
5	Vellore	19255	176698
6	Thiruvannamalai	3938	212252
7	Salem	37181	216856
8	Namakkal	22933	115766
9	Dharmapuri	48455	301193
10	Coimbatore	17445	192793
11	Erode	12553	172990
12	Tiruchirapalli	19833	146274
13	Karur	6624	84736
14	Perambalur	35308	155385
15	Pudukkottai	15804	110139
16	Thanjavur	8248	212197
17	Thiruvarur	763	200250
18	Nagapatinam	2154	200963
19	Madurai	10005	133076
20	Theni	18030	84991
21	Dindigul	36081	193492
22	Ramanathapuram	446	166277
23	Virudhunagar	5140	89215
24	Sivagangai	6412	101539
25	Thirunelveli	14438	113197
26	Thoothukudi	13732	123974
27	The Nilgiris	9274	15965
28	Kanniyakumari	17578	58520
	State	**446270**	**4442991**

TABLE IV -B

DISTRICT-WISE AREA UNDER NON-FOOD CROPS IN 1996-97

Area in hectares

Sl no	District	FIBRE COTTON					
		MCU-4	MCU-5	MCU-7	Karungani Ordinary	K6	Vara Lakshmi
1	2	9	10	11	12	13	14
1	Kancheepuram	--	4	--	--	--	8
2	Thiruvallur	--	--	--	--	--	--
3	Caddallore	113	526	--	598	--	666
4	Villupuram	231	4465	--	311	--	4612
5	Vellore	14	12243	--	--	--	3384
6	Thiruvannamalai	--	--	--	--	--	1081
7	Salem	--	5055	--	--	--	2332
8	Namakkal	--	1286	--	--	--	429
9	Dharmapuri	1474	1983	--	480	2	10563
10	Coimbatore	--	10207	--	--	.	--
11	Erode	--	3971	--	--		534
12	Tiruchirapalli	--	930	6000	5326	--	734
13	Karur	--	427	381	--	--	--
14	Perambalur	1012	674	3659	588	--	--
15	Pudukkottai	--	5	221	--	--	--
16	Thanjavur	--	--	615	--	--	--
17	Thiruvarur	--	--	829	--	--	--
18	Nagapatinam	--	--	616	--	--	2
19	Madurai	--	3581	170	236	437	23
20	Theni	--	7626	26	--	--	103
21	Dindigul	15	5408	40	915	--	--
22	Ramanathapuram	--	408	187	--	--	--
23	Virudhunagar	--	3512	--	90	1944	950
24	Sivagangai	--	375	--	--	16	--
25	Thirunelveli	284	4899	--	61	--	26
26	Thoothukudi	--	4146	--	3368	2057	78
27	The Nilgiris	--	--	--	--	--	--
28	Kanniyakumari	--	--	--	--	--	1
	State	**3143**	**71741**	**12744**	**11973**	**4456**	**25526**

TABLE IV -B (CONTD.)
FIBRE COTTON (Contd.)

(Area in hectares)

Sl no	District	Lakshmi	Suvin	LRA5166	DCH 32	Uppam	MCU9
1	2	15	16	17	18	19	20
1	Kancheepuram	92	--	2	--	--	--
2	Thiruvallur	--	--	--	--	--	--
3	Caddallore	100	952	854	--	--	--
4	Villupuram	7	--	901	--	--	--
5	Vellore	187	--	--	2169	--	--
6	Thiruvannamalai	--	--	--	--	--	--
7	Salem	--	10740	4865	--	--	--
8	Namakkal	--	1040	51	--	--	--
9	Dharmapuri	834	374	5865	--	--	--
10	Coimbatore	--	116	6608	528	--	842
11	Erode	--	285	5087	--	--	--
12	Tiruchirapalli	--	277	332	--	--	--
13	Karur	--	--	97	--	--	--
14	Perambalur	--	1061	20429	--	--	--
15	Pudukkottai	--	--	--	--	--	--
16	Thanjavur	--	--	--	--	--	--
17	Thiruvarur	--	--	--	--	--	--
18	Nagapatinam	--	--	--	--	--	--
19	Madurai	740	--	7808	--	--	--
20	Theni	--	--	3313	--	--	--
21	Dindigul	134	--	1071	--	--	--
22	Ramanathapuram	36	--	1545	--	--	--
23	Virudhunagar	1470	--	23942	--	--	--
24	Sivagangai	--	--	104	--	--	--
25	Thirunelveli	--	--	6349	--	--	--
26	Thoothukudi	666	--	7801	--	--	--
27	The Nilgiris	--	--	--	--	--	--
28	Kanniyakumari	--	--	--	--	--	--
	State	**4266**	**14845**	**97024**	**2697**		**842**

TABLE IV-B (contd.)

(Area in hectures)

Sl no	District	Other cotton	Total Cotton	SUNHEMP Fibre	SUNHEMP Seed	Other Fibers	Total Fibre
1	2	21	22	23	24	25	26
1	Kancheepuram	--	106	--	--	--	106
2	Thiruvallur	--	--	9	--	--	9
3	Caddallore	--	3809	--	--	--	3809
4	Villupuram	48	10575	--	--	--	10575
5	Vellore	14	18011	--	--	--	18011
6	Thiruvannamalai	5	1086	--	--	2	1088
7	Salem	--	22992	--	--	75	23067
8	Namakkal	--	2806	--	--	--	2506
9	Dharmapuri	644	22219	2	306	--	22527
10	Coimbatore	276	18577	--	--	--	18577
11	Erode	--	9877	--	--	--	9877
12	Tiruchirapalli	--	13599	--	--	1	13600
13	Karur	--	915	--	--	--	915
14	Perambalur	1085	28508	--	--	--	28508
15	Pudukkottai	--	226	--	--	--	226
16	Thanjavur	--	615	--	--	--	615
17	Thiruvarur	--	829	--	--	--	829
18	Nagapatinam	--	618	--	--	--	618
19	Madurai	6	13001	--	--	50	13051
20	Theni	--	11068	--	--	2429	13497
21	Dindigul	--	7583	--	--	568	8151
22	Ramanathapuram	--	2176	--	--	--	2176
23	Virudhunagar	--	31908	--	--	--	31908
24	Sivagangai	--	495	--	--	--	495
25	Thirunelveli	--	11619	7		--	11626
26	Thoothukudi	862	18978	--	--	7	18985
27	The Nilgiris	--	--	--	--	--	--
28	Kanniyakumari	--	1	--	--	--	1
	State	2940	252197	18	306	3132	255353

TABLE IV-B (contd.)
OILSEEDS -EDIBLE

(Area in hectures)

Sl No	District	Groundnut			Coconut	Gingelly	Mustard
		Winter	Summer	Total			
1	2	27	28	29	30	31	32
1	Kancheepuram	16824	14177	31001	3732	400	--
2	Thiruvallur	11925	24769	36694	853	1314	--
3	Caddallore	29484	12766	42250	2085	8642	--
4	Villupuram	62981	24908	87889	1566	7457	1
5	Vellore	59944	10304	70248	15482	1005	47
6	Thiruvannamalai	87102	43845	130947	803	946	30
7	Salem	28775	35667	64442	6857	10088	45
8	Namakkal	16908	63264	80172	1940	2382	133
9	Dharmapuri	67237	5637	72874	14613	1307	432
10	Coimbatore	15536	18120	33656	66094	2564	--
11	Erode	53609	5830	59439	8048	15828	47
12	Tiruchirapalli	12518	3075	15593	4980	1121	--
13	Karur	4593	1448	6041	2711	6779	--
14	Perambalur	36772	6207	42979	588	9245	--
15	Pudukkottai	31211	1820	33031	3204	2041	--
16	Thanjavur	4132	4783	8915	19469	8014	--
17	Thiruvarur	143	1995	2138	4925	2361	--
18	Nagapatinam	2124	3498	5622	3237	459	--
19	Madurai	8769	2563	11332	8825	2616	--
20	Theni	5529	3417	8946	9902	1472	--
21	Dindigul	15014	13182	28196	14487	3686	--
22	Ramanathapuram	5998	145	6143	7571	2030	--
23	Virudhunagar	8963	914	9877	7217	4332	--
24	Sivagangai	6379	571	6950	4624	293	--
25	Thirunelveli	2681	1648	4329	11916	1779	--
26	Thoothukudi	982	545	1527	4567	4408	--
27	The Nilgiris	--	105	105	48	--	--
28	Kanniyakumari	103	69	172	21100	1	--
	State	**596236**	**305272**	**901508**	**251444**	**102570**	**735**

TABLE IV-B (contd.)
OILSEEDS - EDIBLE- Concluded

(Area in hectures)

sl no	District	Sun-flower	Soyabeens	Others	All Edible Oilseeds
1	2	33	34	35	36
1	Kancheepuram	25	11	1	35170
2	Thiruvallur	67	110	--	39038
3	Caddallore	4	108	--	53089
4	Villupuram	179	30	--	97122
5	Vellore	173	58	2	87015
6	Thiruvannamalai	154	13	--	132893
7	Salem	3901	2880	--	88213
8	Namakkal	4182	369	--	89178
9	Dharmapuri	960	332	--	90518
10	Coimbatore	656	395	--	103365
11	Erode	1092	96	1863	86413
12	Tiruchirapalli	1460	54	130	23338
13	Karur	521	3	22	16077
14	Perambalur	145	92	--	53049
15	Pudukkottai	6	4	--	38286
16	Thanjavur	--	2173	766	39337
17	Thiruvarur	--	699	177	10300
18	Nagapatinam	1	542	633	10494
19	Madurai	651	5	--	23429
20	Theni	693	7	20	21040
21	Dindigul	928	72	--	47369
22	Ramanathapuram	182	--	--	15926
23	Virudhunagar	1051	16	--	22493
24	Sivagangai	52	1	--	11920
25	Thirunelveli	99	428	--	18551
26	Thoothukudi	2170	13	54	12739
27	The Nilgiris	--	--	65	218
28	Kanniyakumari	--	--	--	21273
	State	**19352**	**8511**	**3733**	**1287853**

TABLE IV-B (contd.)
OILSEEDS - NON-EDIBLE

(Area in hectures)

sl no	District	castor	Niger seed	Others	All Non-Edible Oil Seeds	ll Edible & Non Edible Oilseeds
1	2	37	38	39	40	41
1	Kancheepuram	--	--	8	8	35178
2	Thiruvallur	1	--	--	1	39039
3	Caddallore	56	--	--	56	53145
4	Villupuram	26	--	--	26	97148
5	Vellore	218	--	2	220	87235
6	Thiruvannamalai	54	8	--	62	132955
7	Salem	10231	--	--	10231	98444
8	Namakkal	11829	--	--	11829	101007
9	Dharmapuri	2446	364	185	2995	93513
10	Coimbatore	240	--	--	240	103605
11	Erode	2171	--	--	2171	88584
12	Tiruchirapalli	504	--	12	516	23854
13	Karur	28	--	10	38	16115
14	Perambalur	394	57	--	451	53500
15	Pudukkottai	9	--	3	12	38298
16	Thanjavur	2	--	91	93	39430
17	Thiruvarur	3	--	13	16	10316
18	Nagapatinam	--	--	132	132	10626
19	Madurai	17	--	--	17	23446
20	Theni	49	--	--	49	21089
21	Dindigul	672	--	--	672	48041
22	Ramanathapuram	--	--	--	--	15926
23	Virudhunagar	16	--	--	16	22509
24	Sivagangai	--	--	--	--	11920
25	Thirunelveli	91	--	3	94	18645
26	Thoothukudi	39	--	--	39	12778
27	The Nilgiris	--	--	--	--	218
28	Kanniyakumari	--	--	179	179	21452
	State	29096	429	638	30163	1318016

TABLE IV B (contd...)
DRUGS AND NARCOTICS

(Area in hectares)

Sl.no	District	Dyes and Tanning Materials: Indigo	Other Dyes	All Dyes	Coffee	Tea	Betel Wines
1	2	42	43	44	45	46	47
1	Kancheepuram	7	--	7	--	--	13
2	Thiruvallur	--	--	--	--	--	1
3	Caddallore	--	--	--	--	--	277
4	Villupuram	29	--	29	--	--	55
5	Vellore	--	--	--	--	--	133
6	Thiruvannamalai	26	--	26	--	--	--
7	Salem	--	--	--	6581	--	201
8	Namakkal	--	--	--	18	--	183
9	Dharmapuri	--	--	--	1	--	448
10	Coimbatore	--	--	--	2542	10663	36
11	Erode	--		--	28	--	80
12	Tiruchirapalli	--	--	--	7	--	340
13	Karur	--	--	--	--	--	280
14	Perambalur	--	--	--	--	--	2
15	Pudukkottai	--	--	--	--	--	--
16	Thanjavur	--	--	--	--	--	209
17	Thiruvarur	--	--	--	--	--	42
18	Nagapatinam	--	--	--	--	--	2
19	Madurai	291	--	291	--	--	344
20	Theni	--	--	--	3824	1640	253
21	Dindigul	1	--	1	11624	74	117
22	Ramanathapuram	9	--	9	--	--	19
23	Virudhunagar	576	--	576	15	--	16
24	Sivagangai	--	--	--	--	--	35
25	Thirunelveli	262	--	262	148	832	71
26	Thoothukudi	1604	--	1604	--	--	163
27	The Nilgiris	--	--	--	7289	48954	--
28	Kanniyakumari	--	--	--	61	484	40
	State	**2805**	--	**2805**	**32138**	**62647**	**3360**

TABLE IV-B (contd)
DRUGS AND NARCOTICS - CONCLUDED

(Area in hectares)

Sl.no	District	TOBACCO				Other types	
		Virginia variety	All other Varieties of Nico-tiana	Nicotina Rustica	Total Tobacco	Other drugs and Narcotics	All drugs Narcotics
1	2	48	49	50	51	52	53
1	Kancheepuram	--	--	--	--	2	15
2	Thiruvallur	--	--	--	--	--	1
3	Caddallore	20	--	--	20	--	297
4	Villupuram	3	--	--	3	10	68
5	Vellore	2	--	--	2	--	135
6	Thiruvannamalai	159	--	--	159	--	159
7	Salem	451	--	102	553	--	7335
8	Namakkal	--	4	--	4	--	205
9	Dharmapuri	--	1	18	19	7	475
10	Coimbatore	1402	--	--	1402	14	14657
11	Erode	6614	335	--	6949	83	7140
12	Tiruchirapalli	--	--	--	--	2	349
13	Karur	33	3	--	36	--	316
14	Perambalur	--	--	--	--	10	12
15	Pudukkottai	--	--	--	--	--	--
16	Thanjavur	--	--	--	--	--	209
17	Thiruvarur	--	--	--	--	--	42
18	Nagapatinam	1	331	--	332	--	334
19	Madurai	1	--	--	1	3	348
20	Theni	156	--	--	156	50	5923
21	Dindigul	2105	--	--	2105	43	13963
22	Ramanathapuram	--	--	--	--	--	19
23	Virudhunagar	--	--	---	--	101	132
24	Sivagangai	--	--	--	--	--	35
25	Thirunelveli	71	--	--	71	6	1128
26	Thoothukudi	--	--	--	--	32	195
27	The Nilgiris	--	--	--	--	139	56382
28	Kanniyakumari	--	--	--	--	19	604
	State	**11018**	**674**	**120**	**11812**	**521**	**110478**

Table-IV B (contd)

(Area in Hectares)

Sl.no	District	FODDER CROPS			GREEN MANURE CROPS		
		Cholam	Others Fodder Crops	All Fodder Crops	Sunhemp	Indigo	Dhaincha/ Sesbania
1	2	54	55	56	57	58	59
1	Kancheepuram	1	8	9	--	3	--
2	Thiruvallur	--	10	10	8	8	--
3	Caddallore	14	12	26	57	--	--
4	Villupuram	26	9	35	33	--	5
5	Vellore	60	189	249	1	--	--
6	Thiruvannamalai	--	8	8	--	4	--
7	Salem	32996	15	33011	1166	390	1582
8	Namakkal	38875	51	38926	173	--	140
9	Dharmapuri	2513	67	2580		--	--
10	Coimbatore	10119	1118	11237	25	--	--
11	Erode	51715	556	52271	51		--
12	Tiruchirapalli	1113	29	1142	1	12	1
13	Karur	1	13	14	--	4	--
14	Perambalur	232	2	234	--	--	--
15	Pudukkottai	--	9	9	--	--	--
16	Thanjavur	--	108	108	--	--	--
17	Thiruvarur	--	11	11	--	--	--
18	Nagapatinam	--	5	5	--	--	
19	Madurai	3348	234	3582	--	--	--
20	Theni	835	99	934	--	--	--
21	Dindigul	44	102	146	--	1	--
22	Ramanathapuram	656	171	827	--	--	--
23	Virudhunagar	16988	159	17147	--	--	1
24	Sivagangai	22	59	81	--	--	--
25	Thirunelveli	4320	78	4398	22	--	--
26	Thoothukudi	18472	228	18700	--	--	--
27	The Nilgiris	--	--	--	--	--	--
28	Kanniyakumari	--	--	--	--	--	--
	State	182350	3350	185700	1537	422	1729

Table-IV B (contd)

(Area in Hectares)

Sl.no	District	Others	Total Green Manure	Other miscellaneous Non-Food Crops		
				Rubber	Flowers	Lemon Grass
1	2	60	61	62	63	64
1	Kancheepuram	--	3	--	314	--
2	Thiruvallur	34	50	--	798	--
3	Caddallore	12	69	--	428	--
4	Villupuram	46	84	--	201	6
5	Vellore	--	1	--	1426	--
6	Thiruvannamalai	--	4	--	936	2
7	Salem	--	3138	--	708	--
8	Namakkal	--	313	--	49	--
9	Dharmapuri	--	--	2	1532	7
10	Coimbatore	--	25	2	712	--
11	Erode	3	54	--	1773	--
12	Tiruchirapalli	--	14	--	709	62
13	Karur	291	295	--	221	--
14	Perambalur	3	3	--	68	13
15	Pudukkottai	--	--	--	106	3
16	Thanjavur	--		--	143	--
17	Thiruvarur	--	--	--	12	--
18	Nagapatinam	--	--	--	108	--
19	Madurai	--	--	--	677	--
20	Theni	--	--	--	404	--
21	Dindigul	1	2	--	2378	--
22	Ramanathapuram	--	--	--	50	--
23	Virudhunagar	2	3	--	549	--
24	Sivagangai	--	--	--	15	--
25	Thirunelveli	57	79	--	894	--
26	Thoothukudi	--	--	--	299	1
27	The Nilgiris	--	--	196	91	450
28	Kanniyakumari	847	847	19478	255	--
	State	**1296**	**4984**	**19678**	**15856**	**544**

Table-IV B (contd)

(Area in Hectares)

Sl.no	District	Other miscellaneous non-food crops					
		Ucalyptus	Casuarina	Bamboo	Mulbery	Babul	NutGrass/ Korai
1	2	65	66	67	68	69	70
1	Kancheepuram	1159	4300	8	5	143	10
2	Thiruvallur	1492	2154	--	4	24	2
3	Caddallore	427	8991	200	123	183	88
4	Villupuram	1430	21428	45	51	79	--
5	Vellore	311	349	6	773	64	15
6	Thiruvannamalai	506	1326	13	32	192	59
7	Salem	11	9	1	284	116	--
8	Namakkal	291	14	1	88	45	1047
9	Dharmapuri	2465	135	7	5883	115	4
10	Coimbatore	347	34	10	159	46	4
11	Erode	135	53	11	716	11	6
12	Tiruchirapalli	365	192	49	38	348	1025
13	Karur	95	5	5	17	--	1552
14	Perambalur	2587	1169	335	2	184	--
15	Pudukkottai	1585	246	6	1	6	--
16	Thanjavur	106	86	28	6	29	1
17	Thiruvarur	108	121	188	5	11	3
18	Nagapatinam	31	1013	229	7	32	10
19	Madurai	110	27	12	17	72	3
20	Theni	110	24	6	55	83	--
21	Dindigul	220	179	41	69	70	--
22	Ramanathapuram	8	78	--	7	1152	--
23	Virudhunagar	14	31	--	25	207	--
24	Sivagangai	6279	18	--	9	--	--
25	Thirunelveli	461	147	11	71	166	10
26	Thoothukudi	503	270	22	113	1014	50
27	The Nilgiris	971	340	--	23	--	--
28	Kanniyakumari	6	26	3	21	1	--
	State	**22133**	**42765**	**1237**	**8604**	**4393**	**3889**

Table-IV B (contd)
NON-FOOD CROPS (Contd)

(Area in Hectares)

Sl.no	District	Others	Total of Other Miscellaneous non-food crops	All Non-Food Crops
1	2	71	72	73
1	Kancheepuram	191	6130	41448
2	Thiruvallur	101	4575	43684
3	Caddallore	224	10664	68010
4	Villupuram	1062	24302	132241
5	Vellore	319	3263	108894
6	Thiruvannamalai	41	3107	137347
7	Salem	2333	3462	168457
8	Namakkal	317	1852	145109
9	Dharmapuri	33	10183	129278
10	Coimbatore	666	1980	150081
11	Erode	446	3151	161077
12	Tiruchirapalli	115	2903	41862
13	Karur	44	1939	19594
14	Perambalur	173	4531	86788
15	Pudukkottai	78	2031	40564
16	Thanjavur	53	452	40814
17	Thiruvarur	63	511	11709
18	Nagapatinam	59	1489	13072
19	Madurai	113	1031	41749
20	Theni	485	1167	42610
21	Dindigul	198	3155	73459
22	Ramanathapuram	1465	2760	21717
23	Virudhunagar	959	1785	74060
24	Sivagangai	98	6419	18950
25	Thirunelveli	711	2471	38609
26	Thoothukudi	6424	8696	60958
27	The Nilgiris	82	2153	58753
28	Kanniyakumari	107	19897	42801
	State	**16960**	**136059**	**2013695**

TABLE IV B concluded

(Area in Hectares)

Sl.no	District	Food Crops	Non-food crops	Food & Non-Food Crops	Area Cropped more than once	Net Croped Area	Cropping Intensity
1	2	74	75	76	77	78	79
1	Kancheepuram	170488	41448	211936	42973	168963	1.25
2	Thiruvallur	133790	43684	177474	40519	136955	1.30
3	Caddallore	249669	68010	317679	79314	238365	1.33
4	Villupuram	310306	132241	442547	74482	368065	1.20
5	Vellore	176698	108894	285592	49475	236117	1.21
6	Thiruvannamalai	212252	137347	349599	87898	261701	1.34
7	Salem	216856	168457	385313	129152	256161	1.50
8	Namakkal	115766	145109	260875	61596	199279	1.31
9	Dharmapuri	301193	129278	430471	44758	385713	1.12
10	Coimbatore	192793	150081	342874	22488	320386	1.07
11	Erode	172990	161077	334067	34443	299624	1.11
12	Tiruchirapalli	146274	41862	188136	15282	172854	1.09
13	Karur	84736	19594	104330	3733	100597	1.04
14	Perambalur	155385	86788	242173	20151	222022	1.09
15	Pudukkottai	110139	40564	150703	3027	147676	1.02
16	Thanjavur	212197	40814	253011	56462	196549	1.29
17	Thiruvarur	200250	11709	211959	55291	156668	1.35
18	Nagapatinam	200963	13072	214035	64303	149732	1.43
19	Madurai	133076	41749	174825	12049	162776	1.07
20	Theni	84991	42610	127601	10325	117276	1.09
21	Dindigul	193492	73459	266951	7241	259710	1.03
22	Ramanathapuram	166277	21717	187994	--	187994	1.00
23	Virudhunagar	89215	74060	163275	3074	160201	1.02
24	Sivagangai	101539	18950	120489	--	120489	1.00
25	Thirunelveli	113197	38609	151806	29759	122047	1.24
26	Thoothukudi	123974	60958	184932	3233	181699	1.02
27	The Nilgiris	15965	58753	74718	139	74579	1.00
28	Kanniyakumari	58520	42801	101321	19142	82179	1.23
	State	**4442991**	**2013695**	**6456686**	**970309**	**5486377**	**1.18**

TABLE IV-C

Percentage of Area under principal crops to the total area sown in Each District of Tamil Nadu during the year 1996-97

Sl.no	District	Paddy	Cholam	Cumbu	Ragi	ALL Cereals
1	2	3	4	5	6	7
1	Kancheepuram	73.31	0.00	0.00	0.53	73.85
2	Thiruvallur	60.34	0.04	0.44	0.74	61.62
3	Caddallore	36.64	1.11	3.04	0.25	41.79
4	Villupuram	42.08	0.73	13.35	0.57	58.04
5	Vellore	30.41	4.15	0.66	2.59	39.86
6	Thiruvannamalai	41.92	1.14	2.80	1.18	48.48
7	Salem	11.72	4.33	1.45	4.38	25.97
8	Namakkal	9.73	7.45	0.70	0.67	19.57
9	Dharmapuri	13.89	5.61	0.59	12.92	39.88
10	Coimbatore	5.10	25.44	0.15	0.13	35.76
11	Erode	20.23	4.63	0.69	3.78	30.30
12	Tiruchirapalli	31.14	20.97	2.73	0.13	55.99
13	Karur	14.84	28.01	14.84	0.02	57.76
14	Perambalur	19.65	12.26	1.77	7.31	35.65
15	Pudukkottai	54.48	0.69	0.02	0.71	57.34
16	Thanjavur	66.05	--	0.01	0.01	66.20
17	Thiruvarur	73.30	--	--	--	73.34
18	Nagapatinam	67.91	--	0.01	0.00	67.92
19	Madurai	48.45	6.69	1.68	0.20	58.56
20	Theni	14.91	12.39	1.58	11.91	31.78
21	Dindigul	8.72	21.72	1.92	10.56	40.10
22	Ramanathapuram	70.43	0.96	0.44	0.83	72.93
23	Virudhunagar	17.70	5.03	6.88	0.63	32.32
24	Sivagangai	67.96	0.28	0.08	0.42	68.83
25	Thirunelveli	44.82	1.55	1.31	0.49	49.03
26	Thoothukudi	7.79	6.32	12.54	0.30	27.93
27	The Nilgiris	2.59	0.00	0.01	0.12	2.77
28	Kanniyakumari	33.22	--	--	--	33.22
	State	**33.67**	**6.12**	**2.55**	**1.73**	**46.1**

TABLE IV-C (Contd)

Sl.no	District	Blackgram	Redgram	Greengram	All Pulses	Sugar-cane	All Food Crops
1	2	8	9	10	11	12	13
1	Kancheepuram	0.57	0.01	0.5	1.45	2.88	80.44
2	Thiruvallur	0.62	0.4	2.69	4.16	3.69	75.39
3	Caddallore	13.66	0.44	0.79	15.07	7.91	78.59
4	Villupuram	0.66	0.3	0.03	1.34	6.79	70.12
5	Vellore	0.35	3.52	0.26	5.85	8.87	61.87
6	Thiruvannamalai	0.85	1.53	0.48	4.48	6.25	60.71
7	Salem	4.36	2.31	2.34	16.23	3.19	56.28
8	Namakkal	3.1	3.42	2.1	11.89	3.53	44.37
9	Dharmapuri	0.46	2.27	0.27	14.54	3.11	69.97
10	Coimbatore	0.79	0.45	1.39	10.27	2.85	56.23
11	Erode	0.55	0.53	1.57	8.48	6.16	51.78
12	Tiruchirapalli	1.75	1.62	0.39	5	2.76	77.75
13	Karur	0.57	5.96	0.11	8.98	5.47	81.22
14	Perambalur	0.44	1.03	0.15	1.68	4.84	64.16
15	Pudukkottai	0.55	1.67	0.1	3.03	1.61	73.08
16	Thanjavur	6.14	0.08	3.16	9.39	4.77	83.87
17	Thiruvarur	10.96	--	7.83	18.8	1.85	94 48
18	Nagapatinam	14.43	--	7.24	21.67	2.88	93.89
19	Madurai	0.86	1.63	3.12	7.03	3.44	76.12
20	Theni	0.51	7.61	0.27	11.14	6.51	66.61
21	Dindigul	2.15	1.25	1.68	13.36	2.25	72.48
22	Ramanathapuram	1.71	0	0.17	1.99	0.16	88.45
23	Virudhunagar	4.12	0.77	4.11	10.68	2.03	54.64
24	Sivagangai	0.31	0.38	0.03	1.55	4.13	84.27
25	Thirunelveli	5.83	0.04	2.3	9.47	1.99	74.57
26	Thoothukudi	8.8	0.08	4.7	13.96	0.05	67.04
27	The Nilgiris	--	--	--	0.74	0.03	21.41
28	Kanniyakumari	1.83	--	0	2.1	--	57.76
	State	**3.17**	**1.27**	**1.67**	**9.01**	**4.02**	**68.81**

TABLE IV-C (Concluded)

Sl.no	District	Ground -nut	Gingelly	Coconut	Cotton	Other Non-ood Crops	All Non-Food Crops
1	2	14	15	16	17	18	19
1	Kancheepuram	14.63	0.19	1.76	0.05	2.93	19.56
2	Thiruvallur	20.68	0.74	0.48	--	2.71	24.61
3	Caddallore	13.30	2.72	0.66	1.20	3.53	21.41
4	Villupuram	19.86	1.69	0.35	2.39	5.59	29.88
5	Vellore	24.60	0.35	5.42	6.31	1.45	38.13
6	Thiruvannamalai	37.46	0.27	0.23	0.31	1.02	39.29
7	Salem	16.72	1.78	2.62	5.97	16.63	43.72
8	Namakkal	30.73	0.91	0.74	1.08	22.16	55.62
9	Dharmapuri	16.93	0.30	3.39	5.16	4.25	30.03
10	Coimbatore	9.82	0.75	19.28	5.42	8.50	43.77
11	Erode	17.79	4.74	2.41	2.96	20.32	48.22
12	Tiruchirapalli	8.29	0.60	2.65	7.23	3.48	22.25
13	Karur	5.79	6.50	2.60	0.88	3.01	18.78
14	Perambalur	17.75	3.82	0.24	11.77	2.26	35.84
15	Pudukkottai	21.92	1.35	2.13	0.15	1.37	26.92
16	Thanjavur	3.52	3.17	7.69	0.24	1.51	16.13
17	Thiruvarur	1.01	1.11	2.32	0.39	0.69	5.52
18	Nagapatinam	2.63	0.21	1.51	0.29	1.47	6.11
19	Madurai	6.48	1.50	5.05	7.44	3.41	23.88
20	Theni	7.01	1.15	7.76	8.67	8.80	33.39
21	Dindigul	10.56	1.38	5.43	2.84	7.31	27.52
22	Ramanathapuram	3.27	1.08	4.03	1.16	2.01	11.55
23	Virudhunagar	6.05	2.65	4.42	19.54	12.70	45.36
24	Sivagangai	5.77	0.24	3.84	0.41	5.47	15.73
25	Thirunelveli	2.85	1.17	7.85	7.65	5.91	25.43
26	Thoothukudi	0.83	2.38	2.47	10.26	17.02	32.96
27	The Nilgiris	0.14	--	0.06	--	78.59	78.79
28	Kanniyakumari	0.17	0.00	20.82	--	21.25	42.24
	State	**13.96**	**1.59**	**3.89**	**3.91**	**7.84**	**31.19**

TABLE IV-D
Area under High Yielding/Local Varieties of principal Cropos In each disrict of Tamil Nadu during the year 1996-97.

(In Hectares)

Sl.No	District	PADDY			
		Kar/Kuruvai/ Sornavari		Samba/Thaladi Pishanam	
		High Yielding	Local Variety	High Yielding	Local Variety
1	2	3	4	5	6
1	Kancheepuram	14216	--	94926	303
2	Thiruvallur	20777	564	61310	1398
3	Caddallore	19788	--	88714	--
4	Villupuram	23269	3471	121350	4966
5	Vellore	12464	13	40114	69
6	Thiruvannamalai	21362	269	72928	620
7	Salem	3209	116	28333	586
8	Namakkal	1293	302	15909	1572
9	Dharmapuri	11111	3142	27469	7287
10	Coimbatore	3956	--	11339	--
11	Erode	12175	--	51296	173
12	Tiruchirapalli	7617	--	46256	484
13	Karur	15	--	14246	---
14	Perambalur	1298	7	37451	5170
15	Pudukkottai	2569	--	78556	--
16	Thanjavur	17221	--	148470	--
17	Thiruvarur	9032	--	145936	--
18	Nagapatinam	16119	--	128746	--
19	Madurai	4082	--	71393	--
20	Theni	5671	--	12535	--
21	Dindigul	917	--	16478	99
22	Ramanathapuram	--	--	52268	80133
23	Virudhunagar	--	--	24309	3233
24	Sivagangai	--	--	81884	--
25	Thirunelveli	20403	--	45397	283
26	Thoothukudi	2112	--	11324	--
27	The Nilgiris	--	1688	--	247
28	Kanniyakumari	15405	1013	16324	868
	State	**246081**	**10585**	**1545261**	**107491**

Table IV-D Contd...

SI N	District	PADDY			
		Navarai/Kodai		Total	
		High Yielding	Local Variety	High Yielding	Local Variety
1	2	7	8	9	10
1	Kancheepuram	45924	--	155066	303
2	Thiruvallur	20267	2767	102354	4729
3	Caddallore	7898	--	116400	--
4	Villupuram	32353	834	176972	9271
5	Vellore	34144	42	86722	124
6	Thiruvannamalai	51123	239	145413	1128
7	Salem	12648	253	44190	955
8	Namakkal	4661	1634	21863	3508
9	Dharmapuri	8457	2348	47037	12777
10	Coimbatore	2179	--	17474	--
11	Erode	3935	--	67406	173
12	Tiruchirapalli	3947	279	57820	763
13	Karur	1220	--	15481	--
14	Perambalur	3649	--	42398	5177
15	Pudukkottai	972	--	82097	--
16	Thanjavur	1420	--	167111	--
17	Thiruvarur	403	--	155371	--
18	Nagapatinam	490	--	145355	--
19	Madurai	9236	--	84711	--
20	Theni	823	--	19029	--
21	Dindigul	5791	--	23186	99
22	Ramanathapuram	--	--	52268	80133
23	Virudhunagar	1363	--	25672	3233
24	Sivagangai	--	--	81884	--
25	Thirunelveli	1885	72	67685	355
26	Thoothukudi	973	--	14409	--
27	The Nilgiris	--	--	--	1935
28	Kanniyakumari	49	--	31778	1881
	State	**255810**	**8468**	**2047152**	**126544**

TABLE IV-D CONTD

Area in Hectares

SLN	District	CHOLAM Kharif High Yielding	CHOLAM Kharif Local Variety	CHOLAM Rabi High Yielding	CHOLAM Rabi Local Variety	CHOLAM TOTAL High Yielding	CHOLAM TOTAL Local Variety
1	2	11	12	13	14	15	16
1	Kancheepuram	1	--	--	1	1	1
2	Thiruvallur	79	--	--	--	79	--
3	Caddallore	2212	--	1302	--	3514	
4	Villupuram	566	2627	1	40	567	2667
5	Vellore	10544	1289	26	1	10570	1290
6	Thiruvannamalai	3098	827	61	8	3159	835
7	Salem	2377	8824	1104	4397	3481	13221
8	Namakkal	4208	10232	1928	3068	6136	13300
9	Dharmapuri	13059	10885	157	52	13216	10937
10	Coimbatore	42638	41035	2094	1446	44732	42481
11	Erode	15149	155	178		15327	155
12	Tiruchirapalli	18186	19863	1228	178	19414	20041
13	Karur	9736	19128	364		10100	19128
14	Perambalur	7316	22351	14	3	7330	22354
15	Pudukkottai	801	41	194		995	41
16	Thanjavur	--	--	--	--	--	--
17	Thiruvarur	--	--	--	--	--	--
18	Nagapatinam	--	--	--	--	--	--
19	Madurai	11128	165	395	2	11523	167
20	Theni	14207	334	1263	--	15470	334
21	Dindigul	31558	15194	9431	1812	40989	17006
22	Ramanathapuram	--	253	9	1541	9	1794
23	Virudhunagar	6370	1600	164	80	6534	1680
24	Sivagangai	183	99	51	1	234	100
25	Thirunelveli	1812	16	518	12	2330	28
26	Thoothukudi	2398	178	8621	487	11019	665
27	The Nilgiris	--	3	--	--	--	3
28	Kanniyakumari	--	--	--	--	--	--
	State	**197626**	**155099**	**29103**	**13129**	**226729**	**168228**

TABLE IV-D (contd).

Area in hectares

Sl. No.	District	CUMBU KHARIF High Yleding Variety	KHARIF Local Varietuy	RABI High Yieding Variety	RABI Local Variety	TOTAL High Yielding Variety	TOTAL Local Variety
1	2	3	4	5	6	7	8
1	Kancheepuram	1	--	1	1	2	1
2	Thiruvallur	635	1	101	45	736	46
3	Caddallore	6864	--	2787	--	9651	
4	Villupuram	33026	25968	61	19	33087	25987
5	Vellore	1582	168	137	6	1719	174
6	Thiruvannamalai	3973	5192	593	27	4566	5219
7	Salem	4758	406	359	58	5117	464
8	Namakkal	752	1077	--	--	752	1077
9	Dharmapuri	1536	257	668	100	2204	357
10	Coimbatore	435	--	80	--	515	--
11	Erode	2292	--	23	--	2315	--
12	Tiruchirapalli	3924	1059	156	--	4080	1059
13	Karur	4783	10601	102	--	4885	10601
14	Perambalur	956	3251	77	--	1033	3251
15	Pudukkottai	31	--	1	--	32	--
16	Thanjavur	16	--	--	--	16	--
17	Thiruvarur		--	--	--	--	--
18	Nagapatinam	11	--	--	--	11	--
19	Madurai	1081	34	61	5	1142	39
20	Theni	1783	--	197	40	1980	40
21	Dindigul	3439	29	1646	--	5085	29
22	Ramanathapuram	--	126	266	438	266	564
23	Virudhunagar	9828	1003	407	--	10235	1003
24	Sivagangai	54	36	10	1	64	37
25	Thirunelveli	442	--	1548	1	1990	1
26	Thoothukudi	3381	--	15409	4408	18790	4408
27	The Nilgiris	--	8	--	--	--	8
28	Kanniyakumari	--	--	--	--	--	--
	State	**85583**	**49216**	**24690**	**5149**	**110273**	**54365**

TABLE IV-D CONCLUDED

(Area in hectares)

RAGI

Sl No	Districrt	KHARIF		RABI		TOTAL	
		High Yielding Variety	Local Variety	High Yielding Variety	Local Variety	High Yielding Variety	Local Variety
1	2	9	10	11	12	13	14
1	Kancheepuram	675	13	444	1	1119	14
2	Thiruvallur	758	129	364	56	1122	185
3	Caddallore	695	--	87	2	782	2
4	Villupuram	1865	146	379	116	2244	262
5	Vellore	3202	868	2088	1232	5290	2100
6	Thiruvannamalai	1293	962	1734	125	3027	1087
7	Salem	7278	3808	3910	1897	11188	5705
8	Namakkal	625	744	205	186	830	930
9	Dharmapuri	32654	18743	3260	960	35914	19703
10	Coimbatore	432	--	--	23	432	23
11	Erode	9721	2609	290	--	10011	2609
12	Tiruchirapalli	176	2	64	--	240	2
13	Karur	26	--	--	--	26	--
14	Perambalur	10	155	1	11	11	166
15	Pudukkottai	641	414	20	--	661	414
16	Thanjavur	20	--	--	--	20	--
17	Thiruvarur	--	--	--	--	--	--
18	Nagapatinam	9	--	--	--	9	--
19	Madurai	357	--	1	--	358	--
20	Theni	145	--	7	--	152	--
21	Dindigul	151	42	17	72	168	114
22	Ramanathapuram	53	67	614	819	667	886
23	Virudhunagar	908	--	127	--	1035	
24	Sivagangai	386	35	86	1	472	36
25	Thirunelveli	562	3	180	2	742	5
26	Thoothukudi	428	2	7	120	435	122
27	The Nilgiris	--	65	--	30	--	95
28	Kanniyakumari	--	--	--	--	--	--
	STATE	**63070**	**28807**	**13885**	**5653**	**76955**	**34460**

TABLE IV-E

SI NO	DISTRICT	PADDY				MAIZE
		Kar Kuruval Sorna-vari	Samba Thaladi Pishanam	Navaral Kadal	Total	
1	2	3	4	5	6	7
1	Kancheepuram }	33992	151212	75797	261001	–
2	Thiruvallur }					
3	Caddallore	44155	173154	34218	251527	8
4	Villupuram					
5	Vellore	10678	27511	23915	62104	240
6	Thiruvannamalai	14749	56736	38132	109617	287
7	Salem }	7081	43480	16666	67227	2182
8	Namakkal }					
9	Dharmapuri	8542	33036	10560	52138	540
10	Coimbatore	3741	11921	3158	18820	15684
11	Erode	18179	45075	4382	67636	2052
12	Thiruchirapalli }	18473	105496	9770	133739	199
13	Karur }					
14	Perambalur }					
15	Pudukkottai	1587	82406	2624	86617	237
16	Thanjavur	31632	165999	3198	200829	178
17	Thiruvarur }					
18	Nagapatinam }	47667	257942	1043	306652	89
19	Madurai }	14917	84729	8544	108190	2742
20	Theni }					
21	Dindigul	949	20720	3838	25507	16329
22	Ramanathapuram	--	140137	210	140347	–
23	Virudhunagar	--	29771	1720	31491	2034
24	Sivagangai	--	90132	552	90684	–
25	Thirunelveli	21354	65553	4450	41357	860
26	Thoothukudi	6374	17154	1043	24571	1006
27	The Nilgiris	1341	384	–	1725	–
28	Kanniyakumari	18392	17948	576	36916	–
	STATE	**303803**	**1620496**	**244396**	**2118695**	**44667**

TABLE IV-E Contd.

SI NO	DISTRICT	CHOLAM Kharit	CHOLAM Rabi	CHOLAM Total	CUMBU Kharif	CUMBU Rabi	CUMBU Total
1	2	3	4	5	6	7	8
1	Kancheepuram }	157	5	162	964	155	1119
2	Thiruvallur }						
3	Caddallore	6597	1473	8070	73909	5247	79156
4	Villupuram						
5	Vellore	15348	80	15428	2581	328	2909
6	Thiruvannamalai	3481	556	4037	8690	747	9437
7	Salem }	35351	18034	53385	7912	1642	9554
8	Namakkal }						
9	Dharmapuri	35264	2632	37896	3734	2384	6118
10	Coimbatore	86817	5794	92611	858	97	955
11	Erode	18168	386	18554	4193	68	4261
12	Thiruchirapalli }	99680	3138	102818	34277	807	35084
13	Karur }						
14	Perambalur }						
15	Pudukkottai	1192	97	1289	89	3	92
16	Thanjavur	1	--	1	24	--	24
17	Thiruvarur }						
18	Nagapatinam }	--	--	--	9	4	13
19	Madurai }	22728	2523	25251	4324	612	4936
20	Theni }						
21	Dindigul	45240	14775	60015	5335	1377	6712
22	Ramanathapuram	1766	533	2299	897	246	1143
23	Virudhunagar	6666	161	6827	8843	679	9522
24	Sivagangai	188	74	262	72	27	99
25	Thirunelveli	2517	730	3247	315	1478	1793
26	Thoothukudi	729	7297	8026	1178	18129	19307
27	The Nilgiris	--	--	--	11	--	11
28	Kanniyakumari	--	--	--	--	--	--
	STATE	**381890**	**58288**	**440178**	**158215**	**34030**	**192245**

TABLE IV-E Contd.

(Area in hectares)

Sl No	DISTRICT	RAGI Khariff	RAGI Rabi	RAGI Total	KORRA	VARAGU	SAMAI
1	2	3	4	5	6	7	8
1	Kancheepuram }	2566	2063	4629	23	37	1
2	Thiruvallur }						
3	Caddallore	3201	2215	5416	738	8070	1124
4	Villupuram						
5	Vellore	4074	4237	8311	453	420	4374
6	Thiruvannamalai	3851	2493	6344	6	246	4865
7	Salem }	12398	8097	20495	3233	3253	6241
8	Namakkal }						
9	Dharmapuri	59071	10253	69324	458	2102	37023
10	Coimbatore	602	94	696	36	30	803
11	Erode	12636	298	12934	55	4	369
12	Thiruchirapalli }	504	50	554	64	8876	1466
13	Karur }						
14	Perambalur }						
15	Pudukkottai	1127	54	1181	--	2826	33
16	Thanjavur	24	1	25	--	133	--
17	Thiruvarur }						
18	Nagapatinam }	11	--	11	--	--	--
19	Madurai }	682	31	713	194	1475	2612
20	Theni }						
21	Dindigul	290	72	362	52	563	1861
22	Ramanathapuram	1384	834	2218	--	28	3
23	Virudhunagar	1528	43	1571	44	760	45
24	Sivagangai	547	173	720	47	73	10
25	Thirunelveli	594	463	1057	6		82
26	Thoothukudi	254	404	658	55	23	27
27	The Nilgiris	21	7	28	11	--	7
28	Kanniyakumari	--	--	--	--	--	--
	State	**105365**	**31882**	**137247**	**5475**	**28919**	**60946**

TABLE IV-E (Contd)

(Area In Hectares)

Sl No	District	Other-cereals	All cereals	Bengal-gram	Redgram	Green-gram	Black-gram
1	2	3	4	5	6	7	8
1	Kancheepuram }	1	266973	--	935	6513	4048
2	Thiruvallur }						
3	Caddallore	2	354111	71	2195	6100	40364
4	Villupuram						
5	Vellore	64	94303	38	13089	1080	1772
6	Thiruvannamalai	36	134875	3	9078	2875	5694
7	Salem }	1732	167302	725	19742	12593	25806
8	Namakkal }						
9	Dharmapuri	41	205640	446	18992	2921	5327
10	Coimbatore	42	129677	6302	2060	5298	3959
11	Erode	7	105872	38	1753	5474	2057
12	Thiruchirapalli }	1	282801	119	11758	1631	4515
13	Karur }						
14	Perambalur }						
15	Pudukkottai	--	92275	--	2977	127	963
16	Thanjavur	--	201190	--	295	8082	21791
17	Thiruvarur }						
18	Nagapatinam }	--	306765	--	7	26157	53015
19	Madurai }	2448	148561	63	7028	6354	2881
20	Theni }						
21	Dindigul	573	111974	290	2957	3832	5174
22	Ramanathapuram	640	146678	--	32	270	3657
23	Virudhunagar	928	53222	147	1558	6479	7818
24	Sivagangai	64	91959	13	653	135	616
25	Thirunelveli	55	98457	5	184	3441.00	13366
26	Thoothukudi	606	54279	112	143	8149.00	20232
27	The Nilgiris	28	1810	--	--	--	--
28	Kanniyakumari	--	36916	--	2	11.00	2462
	STATE	**7268**	**3085640**	**8372**	**95438**	**107522**	**225517**

Table-IV-E(Contd)

(Area in Hectares)

Sl No	District	Horse gram	Other-pulses	Total-Pulses	All food grains
1	2	3	4	5	6
1	Kancheepuram }	488	1869	13853	280826
2	Thiruvallur }				
3	Caddallore	1157	1493	51380	405491
4	Villupuram				
5	Vellore	4009	2673	22661	116964
6	Thiruvannamalai	3800	4251	25701	160576
7	Salem }	15849	21368	96083	263385
8	Namakkal }				
9	Dharmapuri	55924	20839	104449	310089
10	Coimbatore	7227	15350	40196	169873
11	Erode	7613	11046	27981	133853
12	Thiruchirapalli }	2771	2871	23665	306466
12	Karur }				
13	Perambalur }				
15	Pudukkottai	620	734	5421	97696
16	Thanjavur	1	25	30194	231384
17	Thiruvarur }				
18	Nagapatinam }		15	79194	385959
19	Madurai }	1115	6645	24086	172647
20	Theni }				
21	Dindigul	6681	12824	31758	143732
22	Ramanathapuram	95	369	4423	151101
23	Virudhunagar	142	2826	18970	72192
24	Sivagangai	211	850	2478	94437
25	Thirunelveli	1099	2141	20236	118693
26	Thoothukudi	139	782	29557	83836
27	The Nilgiris	--	551	551	2361
28	Kanniyakumari	50	423	2948	39864
	STATE	**108991**	**109945**	**655785**	**3741425**

TABLE IV--E Contd

(Area in Hectares)

Sl no	District	Sugarcane Planted	Sugarcane Ratoon	Sugarcane Total	Chilles	Turmeric	Cardamo
1	2	3	4	5	6	7	8
1	Kancheepuram }	7140	7686	14826	1382	4	--
2	Thiruvallur }						
3	Caddallore	43848	19954	63802	876	993	--
4	Villupuram						
5	Vellore	13084	11336	24420	610	331	--
6	Thiruvannamalai	12984	9061	22045	976	249	--
7	Salem }	10641	9607	20248	2289	2249	204
8	Namakkal }						
9	Dharmapuri	9323	7282	16605	776	1148	--
10	Coimbatore	9114	2674	11788	2594	2170	864
11	Erode	12826	7628	20454	1424	9759	--
12	Thiruchirapalli }	16134	7201	23335	12400	726	--
12	Karur }						
13	Perambalur }						
15	Pudukkottai	1579	462	2041	413	6	--
16	Thanjavur	5621	5008	10629	92	24	--
17	Thiruvarur }						
18	Nagapatinam }	5149	4446	9595	98	10	--
19	Madurai }	9298	6585	15883	1132	37	1314
20	Theni }						
21	Dindigul	3832	2759	6591	3357	101	362
22	Ramanathapuram	161	--	161	15702	2	--
23	Virudhunagar	2333	1685	4018	4863	1	344
24	Sivagangai	3971	1157	5128	3958	3	--
25	Thirunelveli	2992	954	3946	4756	13	1022
26	Thoothukudi	103	56	159	16641	11	--
27	The Nilgiris	35	19	54	42	8	1129
28	Kanniyakumari	--	--	--	5	--	123
	STATE	**170168**	**105560**	**275728**	**74386**	**17845**	**5362**

TABLE-IV-E(contd)

(Area in Hectares)

sl.no	District	oriander	Tama-rind	Potato	Sweet Potato	Tapioca	Mango
1	2	3	4	5	6	7	8
1	Kancheepuram }	6	134	--	194	210	7037
2	Thiruvallur }						
3	Caddallore	5444	350	--	485	16558	1117
4	Villupuram						
5	Vellore	87	551	--	28	38	8142
6	Thiruvannamalai	78	42	--	62	84	288
7	Salem }	368	491	--	36	34451	2302
8	Namakkal }						
9	Dharmapuri	612	1671	136	44	9224	25258
10	Coimbatore	472	479	--	@	787	1477
11	Erode	19	67	30	6	2897	291
12	Thiruchirapalli }	14982	1552	--	469	6555	1993
12	Karur }						
13	Perambalur }						
15	Pudukkottai	29	277	--	@	32	364
16	Thanjavur	7	240	--	@	58	827
17	Thiruvarur }						
18	Nagapatinam }	--	480	--	6	345	1081
19	Madurai }	232	3657	--	104	52	9446
20	Theni }						
21	Dindigul	73	3637	1753	133	186	7962
22	Ramanathapuram	2180	236	--	@	@	108
23	Virudhunagar	6552	430	--	45	12	1066
24	Sivagangai	44	529	--	@	26	609
25	Thirunelveli	83	616	--	162	181	2595
26	Thoothukudi	11002	295	--	133	35	141
27	The Nilgiris	--	--	2899	20	67	34
28	Kanniyakumari	--	1836	--	--	9277	1760
	STATE	42270	17570	4818	1927	81075	73898

TABLE-IV-E(contd)

(Area in Hectares)

sl.no	District	Banana	Citrus	Onion	Fruits&.. Veg	All Food crops
1	2	3	4	5	6	7
1	Kancheepuram }	1546	114	7	12873	310343
2	Thiruvallur }					
3	Caddallore	4845	53	304	52230	529485
4	Villupuram					
5	Vellore	5940	47	132	17847	161011
6	Thiruvannamalai	2070	11	106	3520	187496
7	Salem }	2416	1413	5152	58932	349845
8	Namakkal }					
9	Dharmapuri	1123	40	333	41678	373314
10	Coimbatore	4226	185	2048	14559	204232
11	Erode	4142	178	2049	11795	177594
12	Thiruchirapalli }	14725	787	4943	58363	418043
12	Karur }					
13	Perambalur }					
15	Pudukkottai	3180	7	1	14555	115234
16	Thanjavur	3837	30	23	9196	251784
17	Thiruvarur }					
18	Nagapatinam }	985	129	@	3143	399906
19	Madurai }	5747	273	1397	24643	221066
20	Theni }					
21	Dindigul	2919	5031	4077	33936	193195
22	Ramanathapuram	122	9	4	508	174885
23	Virudhunagar	723	165	1364	5163	94298
24	Sivagangai	472	4	11	5751	109862
25	Thirunelveli	7208	1085	1532	16193	147620
26	Thoothukudi	9828	66	851	14034	132033
27	The Nilgiris	239	1053	--	8818	15802
28	Kanniyakumari	3925	43	--	18079	63359
	STATE	**80218**	**10723**	**24334**	**425816**	**4630407**

TABLE-IV-E(contd)

(Area in Hectares)

Sl.no	District	Cotton	Groundnut			Gingelly	Sunflower
			Summer	Winter	Total		
1	2	3	4	5	6	7	8
1	Kancheepuram }	114	43980	31750	75730	3307	114
2	Thiruvallur }						
3	Caddallore	13468	43871	104157	148028	25042	25
4	Villupuram						96
5	Vellore	11495	13343	68122	81465	1058	105
6	Thiruvannamalai	763	47430	104248	151678	2026	115
7	Salem }	22683	44541	103683	148224	8454	9480
8	Namakkal }						
9	Dharmapuri	18511	8305	73920	82225	2596	7273
10	Coimbatore	20679	17170	29893	47063	2007	1589
11	Erode	9542	10059	61848	71907	13287	1284
12	Thiruchirapalli }	29234	14642	66790	81432	21178	2087
12	Karur }						
13	Perambalur }						
15	Pudukkottai	286	4353	38188	42541	2504	13
16	Thanjavur	1830	8177	5427	13604	8633	2
17	Thiruvarur }						
18	Nagapatinam }	2203	5897	2084	7981	4371	@
19	Madurai }	25929	6510	18528	25038	4360	3147
20	Theni }						
21	Dindigul	7288	14854	20227	35081	3196	1691
22	Ramanathapuram	2949	500	7262	7762	2344	350
23	Virudhunagar	39495	1336	9652	10988	5505	1991
24	Sivagangai	713	432	9739	10171	423	21
25	Thirunelveli	18402	4778	3734	8512	3948	226
26	Thoothukudi	27274	737	1819	2556	5633	2874
27	The Nilgiris	3	88	--	88	--	--
28	Kanniyakumari	3	37	191	228	8	--
	STATE	252864	291040	761262	1052302	119880	32483

TABLE-IV-E(concld)

(Area in Hectares)

sl.no	District	Castor	Tobacco	All Non-FoodCrops	Total Food& Non Food Crops
1	2	3	4	5	6
1	Kancheepuram }	@	--	101117	411460
2	Thiruvallur }				
3	Caddallore	34	11	222820	752305
4	Villupuram				
5	Vellore	352	--	112715	273725
6	Thiruvannamalai	52	86	158198	345694
7	Salem }	20720	614	293143	642988
8	Namakkal }				
9	Dharmapuri	5743	20	144349	517664
10	Coimbatore	523	1123	159373	363605
11	Erode	2470	5216	173407	351001
12	Thiruchirapalli }	899	26	152812	570855
12	Karur }				
13	Perambalur }				
15	Pudukkottai	4	--	49917	165151
16	Thanjavur	4	--	45627	297411
17	Thiruvarur }				
18	Nagapatinam }	8	396	25654	425560
19	Madurai }	175	95	91505	312571
20	Theni }				
21	Dindigul	229	1436	76632	269827
22	Ramanathapuram	1	--	27183	202069
23	Virudhunagar	22	@	85047	179344
24	Sivagangai	6	--	18964	128826
25	Thirunelveli	114	38	50694	198314
26	Thoothukudi	62	--	74793	206826
27	The Nilgiris	--	--	57265	73067
28	Kanniyakumari	--	--	43467	106826
	STATE	**31418**	**9061**	**2164682**	**6795089**

Table V- A
DISTRICT-WISE AVERAGE YIELD FOR CROPS IN 1996-97

IN KG/HEC

slno	District	RICE				CHOLAM		
		Kar/ Kuruvai Sornavari	Samba Thaladi Pishanam	Navarai/ Kodai	Com - bined	Irrigated	un - Irrigated	com- bined
1	2	3	4	5	6	7	8	9
1	Kancheepuram	3846	2563	3440	2940	--	830	830
2	Thiruvallur	3846	2563	3440	3007	1779	--	1779
3	Caddallore	3635	1443	2366	1878	1779	305	310
4	Villupuram	3964	2813	2908	2995	1779	830	832
5	Vellore	3535	2795	3047	3000	1779	1431	1432
6	Thiruvannamalai	3303	2193	2945	2620	1779	830	851
7	Salem	3880	3694	3876	3760	1990	902	1508
8	Namakkal	3880	3694	3876	3751	1990	902	1346
9	Dharmapuri	3440	2971	2872	3065	1779	1197	1199
10	Coimbatore	3727	3739	3661	3727	1123	376	432
11	Erode	5101	3935	4142	4157	1382	358	523
12	Tiruchirapalli	3736	2982	2808	3067	1687	451	503
13	Karur	3736	2982	2808	2969	1687	451	480
14	Perambalur	3736	2982	2808	2969	1687	451	453
15	Pudukkottai	3833	2586	3205	2632	1779	830	871
16	Thanjavur	3657	2424	3205	2557	--	--	--
17	Thiruvarur	3488	1412	3205	1537	--	--	--
18	Nagapatinam	3488	1412	3205	1648	--	--	--
19	Madurai	3794	3424	4257	3532	2995	1590	1646
20	Theni	3794	3424	4257	3570	2995	1590	1681
21	Dindigul	3833	4421	3205	4096	1680	1202	1235
22	Ramanathapuram	--	1120	--	1120	1779	830	833
23	Virudhunagar	--	2815	3205	2832	1779	1649	1651
24	Sivagangai	--	1968	--	1968	1779	830	989
25	Thirunelveli	4428	3716	2268	3888	2098	830	1481
26	Thoothukudi	4612	4252	3205	4234	1779	2314	2304
27	The Nilgiris	1477	2405	--	1596	--	830	830
28	Kanniyakumari	4358	3910	3205	4128	--	--	--
	State	**3833**	**2405**	**3205**	**2671**	**1779**	**830**	**916**

TABLE V-A Contd

(in kg/hec)

Sl.no	District	CUMBU Irrigated	CUMBU Un - Irrigated	CUMBU Com-bined	RAGI Irrigated	RAGI Un - Irrigated	RAGI Combined
1	2	10	11	12	13	14	15
1	Kancheepuram	--	1101	1101	1069	1372	1163
2	Thiruvallur	1503	1101	1290	1069	1372	1113
3	Caddallore	3119	1849	2011	2548	426	1812
4	Villupuram	2437	1037	1047	1895	767	1290
5	Vellore	2572	1521	1750	2612	1236	2122
6	Thiruvannamalai	2437	756	863	1364	516	899
7	Salem	2467	820	1170	3433	1691	2300
8	Namakkal	2467	820	1137	3433	1691	2034
9	Dharmapuri	2436	1873	2201	2647	1621	1746
10	Coimbatore	2437	1101	1280	2548	1446	1630
11	Erode	2437	955	1059	2548	917	961
12	Tiruchirapalli	2391	429	532	2548	1446	1801
13	Karur	2391	429	461	2548	1446	2464
14	Perambalur	2391	429	476	2548	1446	1533
15	Pudukkottai	2437	1101	1226	2548	1446	1534
16	Thanjavur	2437	1101	1853	2548	--	2548
17	Thiruvarur	--	--	--	--	--	--
18	Nagapatinam	2437	1101	1344	2548	--	2548
19	Madurai	2439	1200	1397	2548	1446	1898
20	Theni	2439	1200	1408	2548	1446	2229
21	Dindigul	2079	1511	1686	2548	1446	1985
22	Ramanathapuram	--	1101	1101	2548	531	778
23	Virudhunagar	2437	1266	1307	2301	1446	2281
24	Sivagangai	2437	1101	1260	2548	1446	1710
25	Thirunelveli	2437	1101	1237	1900	--	1900
26	Thoothukudi	2437	1715	1730	2548	1446	2198
27	The Nilgiris	--	1101	1101	--	1446	1446
28	Kanniyakumari	--	--	--	--	--	--
	State	**2437**	**1101**	**1184**	**2548**	**1446**	**1710**

TABLE V-A Contd

(in kg/hec)

Sl. no	District	Maize	Korra	Varagu	Samai	Other Cereals
1	2	16	17	18	19	20
1	Kancheepuram	--	744	890	--	--
2	Thiruvallur	--	744	--	--	564
3	Caddallore	1653	--	1011	--	--
4	Villupuram	--	338	914	791	--
5	Vellore	1658	619	890	999	--
6	Thiruvannamalai	1666	613	890	731	--
7	Salem	1860	468	854	606	578
8	Namakkal	1860	468	854	606	578
9	Dharmapuri	1095	359	862	813	563
10	Coimbatore	1125	605	890	791	534
11	Erode	2287	703	--	791	--
12	Tiruchirapalli	1188	659	753	791	--
13	Karur	1188	--	753	791	--
14	Perambalur	1188	--	753	--	--
15	Pudukkottai	2068	--	785	791	--
16	Thanjavur	2661	--	890	--	--
17	Thiruvarur	2651	--	--	--	--
18	Nagapatinam	2651	--	--	--	--
19	Madurai	2008	269	1543	834	569
20	Theni	2008	269	1543	839	569
21	Dindigul	1983	272	890	961	565
22	Ramanathapuram	--	--	890	791	569
23	Virudhunagar	2029	442	890	791	516
24	Sivagangai	--	--	890	791	572
25	Thirunelveli	545	265	--	791	593
26	Thoothukudi	449	811	890	791	571
27	The Nilgiris	--	--	--	--	564
28	Kanniyakumari	--	--	--	--	--
	State	**1640**	**483**	**890**	**791**	**564**

TABLE V-A(Contd)
PULSES

in kg\hec

Sl. no	District	Bengal Gram	Green Gram	Black gram	Red Gram	Horse gram	Other pulses
1	2	21	22	23	24	25	26
1	Kancheepuram	--	638	576	703	387	254
2	Thiruvallur	--	638	576	703	387	254
3	Caddallore	--	161	271	703	387	242
4	Villupuram	--	408	366	703	387	242
5	Vellore	312	408	366	650	343	194
6	Thiruvannamalai	--	459	403	495	141	211
7	Salem	465	775	656	934	482	201
8	Namakkal	465	775	656	934	482	201
9	Dharmapuri	91	552	504	848	356	209
10	Coimbatore	740	514	523	684	414	214
11	Erode	685	263	366	959	149	214
12	Tiruchirapalli	604	408	656	510	442	151
13	Karur	--	408	656	510	442	151
14	Perambalur	604	408	656	510	442	151
15	Pudukkottai	--	408	366	140	387	152
16	Thanjavur	--	226	141	703	387	293
17	Thiruvarur	--	215	269	--	--	292
18	Nagapatinam	--	215	269	--	--	292
19	Madurai	675	286	741	687	387	173
20	Theni	675	286	741	687	387	173
21	Dindigul	513	724	612	700	731	205
22	Ramanathapuram	--	408	91	703	387	192
23	Virudhunagar	489	511	373	388	387	190
24	Sivagangai	--	408	366	664	387	193
25	Thirunelveli	492	178	163	703	387	192
26	Thoothukudi	475	528	575	703	387	191
27	The Nilgiris	--	--	--	--	--	239
28	Kanniyakumari	--	408	366	--	--	186
	State	**706**	**408**	**366**	**703**	**387**	**205**

TABLE V-A (Contd)

(In kg\hec)

sl.no	District	SUGARCANE Cane In tonnes	Gur (kg)	Cane to Gur Ratio	Chillies	Cloves	Garlic
1	2	27	28	29	30	31	32
1	Kancheepuram	104	13505	13 039	2421	--	32
2	Thiruvallur	104	13505	13.039	2421	--	--
3	Caddallore	85	8110	9.492	497	--	--
4	Villupuram	102	9704	9.492	497	--	--
5	Vellore	83	5064	6 110	497	--	--
6	Thiruvannamalai	85	9707	11.397	519	--	--
7	Salem	126	8657	6.891	578	1441	--
8	Namakkal	126	8657	6.891	578	1441	--
9	Dharmapuri	84	7967	9.492	497	--	--
10	Coimbatore	117	11988	10.235	793	839	--
11	Erode	127	13027	10.235	349	--	5635
12	Tiruchirapalli	104	9832	9.492	327	929	--
13	Karur	104	9833	9.492	327	--	--
14	Perambalur	104	9833	9.492	327	--	--
15	Pudukkottai	100	9478	9.492	497	--	--
16	Thanjavur	85	5563	6.572	497	--	--
17	Thiruvarur	70	6628	9.492	497	--	--
18	Nagapatinam	70	6628	9.492	497	--	--
19	Madurai	130	13998	10.786	647	--	--
20	Theni	130	13999	10.786	647	--	--
21	Dindigul	112	8680	7.717	529	1056	6098
22	Ramanathapuram	100	9474	9.492	498	--	--
23	Virudhunagar	102	9667	9.492	539	997	--
24	Sivagangai	90	8577	9.492	119	--	--
25	Thirunelveli	54	5081	9.492	655	1262	--
26	Thoothukudi	100	9529	9.492	450	--	5923
27	The Nilgiris	100	9545	9.492	497	957	5488
28	Kanniyakumari	--	--	--	497	875	--
	State	**100**	**9289**	**9.492**	**497**	**925**	**5927**

TABLE V-A (Contd)

(In kg\hec)

Sl No	District	pepper	ginger	turmeric	coriander	cardamom	tamarind
1	2	33	34	35	36	37	38
1	Kancheepuram	-	-	-	-	-	3635
2	Thiruvallur	-	-	-	308	-	3635
3	Caddallore	-	-	5744	308	-	4837
4	Villupuram	-	-	2558	308	-	4837
5	Vellore	200	24700	5744	308	-	5920
6	Thiruvannamalai	-	-	5744	308	-	5898
7	Salem	184	-	3292	308	71	3618
8	Namakkal	184	-	3292	308	71	3618
9	Dharmapuri	-	-	6521	404	-	3601
10	Coimbatore	198	-	5233	417	78	6047
11	Erode	224	24700	6607	308	91	6125
12	Tiruchirapalli	-	-	4616	379	-	2497
13	Karur	-	-	4616	379	-	2497
14	Perambalur		-	4616	379	-	2497
15	Pudukkottai	-	-	5744	308	-	2471
16	Thanjavur	-	24700	5744	308	-	2338
17	Thiruvarur	-	-	5744	-	-	2313
18	Nagapatinam	-	-	5744	-	-	2313
19	Madurai	-	-	5744	465	-	3016
20	Theni	262	-	5744	465	95	3016
21	Dindigul	362	24700	5744	308	99	3020
22	Ramanathapuram	-	-	5744	37	-	3015
23	Virudhunagar	-	-	5744	471	85	3016
24	Sivagangai	-	-	5744	308	-	3008
25	Thirunelveli	204	24700	5744	308	96	2386
26	Thoothukudi	-	-	5744	104	-	2384
27	The Nilgiris	193	24700	5744	-	93	-
28	Kanniyakumari	193	24700	-	-	93	1936
	State	**224**	**24700**	**5744**	**308**	**94**	**3085**

TABLE V-A(Contd)

(In kg\hec)

Sl No	District	Onion	Tapioca	Sweet Potato	potato summer	potato winter	potato combined
1	2	39	40	41	42	43	44
1	Kancheepuram	8453	34291	17515	-	-	-
2	Thiruvallur	-	34291	17515	-	-	-
3	Caddallore	8453	36265	17515	-	-	-
4	Villupuram	8453	31235	17515	-	-	-
5	Vellore	8453	34291	17515	-	-	-
6	Thiruvannamalai	8453	34291	17515	-	-	-
7	Salem	7013	38047	17515	-	-	-
8	Namakkal	7013	38047	17515	-	-	-
9	Dharmapuri	8453	28318	17515	19794	18387	19200
10	Coimbatore	13962	34291	17515	-	-	-
11	Erode	14155	42933	17515	-	18397	18387
12	Tiruchirapalli	7429	38010	17515	-	-	-
13	Karur	7429	38010	17515	-	-	-
14	Perambalur	7429	38010	17515	-	-	-
15	Pudukkottai	8453	34291	17515	-	-	-
16	Thanjavur	8453	34291	17515	-	-	-
17	Thiruvarur	-	34291	17515	-	-	-
18	Nagapatinam	-	34291	17515	-	-	-
19	Madurai	8720	34291	17515	-	-	-
20	Theni	8720	34291	17515	-	-	-
21	Dindigul	7535	34291	17515	14416	8075	13627
22	Ramanathapuram	8453	34291	17515	-	-	-
23	Virudhunagar	5554	34291	17515	-	-	-
24	Sivagangai	8453	34291	17515	-	-	-
25	Thirunelveli	5323	34291	17515	-	-	-
26	Thoothukudi	8453	34291	17515	-	-	-
27	The Nilgiris	-	34291	17515	21615	19788	21022
28	Kanniyakumari	-	34291	17515	-	-	-
	State	**8453**	**34291**	**17515**	**19794**	**18387**	**19409**

TABLE V-A (Contd)

(In kg\hec)

Sl No	District	Banana	Mango	Lime	ashewnut	COTTON		
						Irrigated	un-irrigated	ombin-ed
1	2	45	46	47	48	49	50	51
1	Kancheepuram	40317	6036	1488	417	356	157	236
2	Thiruvallur	40317	6036	1488	417	-	-	-
3	Caddallore	20852	4281	1488	417	179	157	163
4	Villupuram	27853	4281	1488	417	261	266	264
5	Vellore	42482	6004	1488	417	356	167	201
6	Thiruvannamalai	43615	4281	1488	-	356	157	355
7	Salem	24572	1015	1488	-	285	285	285
8	Namakkal	24572	1015	1488	-	285	285	285
9	Dharmapuri	39309	4747	1488	417	257	232	243
10	Coimbatore	44933	9170	1488	417	415	220	315
11	Erode	56385	4281	1488	417	316	157	307
12	Tiruchirapalli	42368	2256	1488	472	356	129	147
13	Karur	42368	2256	1488	472	356	129	242
14	Perambalur	42368	2256	1488	472	356	129	132
15	Pudukkottai	33260	4281	1488	237	356	157	291
16	Thanjavur	25594	4281	1488	889	356	-	356
17	Thiruvarur	25594	4281	1488	889	356	-	356
18	Nagapatinam	39309	4281	1488	417	356	-	356
19	Madurai	57397	2259	1488	417	527	108	156
20	Theni	57397	2259	1488	417	527	108	398
21	Dindigul	13663	2499	1488	417	699	412	613
22	Ramanathapuram	39309	4281	1488	417	356	33	98
23	Virudhunagar	39309	5206	1488	417	297	126	152
24	Sivagangai	39309	4281	1488	271	356	157	305
25	Thirunelveli	42414	4696	1488	417	243	55	154
26	Thoothukudi	39354	4281	1488	417	212	81	93
27	The Nilgiris	39309	4281	1488	417	-	-	-
28	Kanniyakumari	26067	3240	1488	1243	356	-	356
	State	**39309**	**4281**	**1488**	**417**	**356**	**157**	**221**

TABLE V-A (Contd)

(In kg\hec)

Sl No	District	Castor	Orange	Tobaco	GROUNDNUT Irrigated	nirrigated	combined
1	2	52	53	54	55	56	57
1	Kancheepuram	-	5365	-	2334	1262	1764
2	Thiruvallur	199	5365	-	2334	1262	2192
3	Caddallore	597	5365	1272	1637	1690	1667
4	Villupuram	599	5365	1270	1656	1281	1410
5	Vellore	382	5365	1493	2393	1733	1847
6	Thiruvannamalai	398	5365	1364	1605	1183	1310
7	Salem	301	5365	992	2879	1144	1535
8	Namakkal	301	5365	992	2879	1144	1510
9	Dharmapuri	343	5365	1210	2614	1539	1635
10	Coimbatore	360	5365	1499	1831	1281	1491
11	Erode	277	5365	1587	2266	1694	1882
12	Tiruchirapalli	339	5365	-	1671	1243	1348
13	Karur	339	5365	1192	1671	1243	1554
14	Perambalur	339	5365	-	1671	1243	1313
15	Pudukkottai	330	-	-	2171	1431	1504
16	Thanjavur	372	-	-	2143	1430	1920
17	Thiruvarur	357	-	-	2143	1363	2067
18	Nagapatinam	-	-	1659	2143	1363	1427
19	Madurai	183	5365	2208	2976	1836	2101
20	Theni	183	5365	2208	2976	1836	2036
21	Dindigul	400	5365	1265	2727	1367	2130
22	Ramanathapuram	-	-	-	2143	735	800
23	Virudhunagar	156	5365	-	2143	1273	1365
24	Sivagangai	-	-	-	2143	790	979
25	Thirunelveli	255	5365	1071	3450	1363	2300
26	Thoothukudi	276	5365	-	2143	1363	1651
27	The Nilgiris	-	5365	-	2143	1363	2106
28	Kanniyakumari	-	-	-	2143	1363	1382
	State	**308**	**5365**	**1492**	**2143**	**1363**	**1595**

TABLE V-A (Contd)

(In kg\hec)

Sl No	District	GINGELLY Irrigated	nirrigated	combined	Sun Flower	Rapeseed &Mustard
1	2	58	59	60	61	62
1	Kancheepuram	290	325	301	1170	-
2	Thiruvallur	290	325	290	1170	-
3	Caddallore	418	368	371	1170	-
4	Villupuram	354	457	441	1170	285
5	Vellore	683	325	426	1170	242
6	Thiruvannamalai	308	325	317	1170	234
7	Salem	847	325	556	1283	248
8	Namakkal	847	325	810	1283	248
9	Dharmapuri	683	462	488	904	244
10	Coimbatore	683	325	409	979	-
11	Erode	727	325	699	1170	247
12	Tiruchirapalli	587	351	538	1474	-
13	Karur	587	351	369	1474	-
14	Perambalur	587	351	383	1474	-
15	Pudukkottai	683	205	265	1170	-
16	Thanjavur	399	221	236	-	-
17	Thiruvarur	883	198	235	-	-
18	Nagapatinam	-	198	198	1170	-
19	Madurai	683	260	266	1633	-
20	Theni	683	260	342	1633	-
21	Dindigul	683	336	390	718	-
22	Ramanathapuram	683	298	299	1170	-
23	Virudhunagar	683	324	324	954	-
24	Sivagangai	-	325	325	1170	-
25	Thirunelveli	683	108	153	1170	-
26	Thoothukudi	683	375	382	638	-
27	The Nilgiris	-	-	-	-	-
28	Kanniyakumari	-	325	325	-	-
	State	**683**	**325**	**433**	**1170**	**245**

TABLE V-A

(In kg\hec)

Sl No	District	Jack fruit	Pine Apple	Guava	Grapes	Brinjal	Lady's Finger
1	2	63	64	65	66	67	68
1	Kancheepuram	7203	-	6991	21464	12184	7467
2	Thiruvallur	7203	-	6991	21464	12184	7467
3	Caddallore	7203	-	6991	21464	12184	7467
4	Villupuram	7203	-	6991	21464	12184	7467
5	Vellore	7203	22444	6991	21464	12184	7467
6	Thiruvannamalai	7203	-	6991	21464	12184	7467
7	Salem	7203	-	6991	21464	12184	7467
8	Namakkal	7203	22444	6991	21464	12184	7467
9	Dharmapuri	7203	22444	6991	21464	12184	7467
10	Coimbatore	7203	-	6991	21464	12184	7467
11	Erode	7203	-	6991	21464	12184	7467
12	Tiruchirapalli	7203	-	6991	21464	12184	7467
13	Karur	7203	-	6991	21464	12184	7467
14	Perambalur	7203		6991	21464	12184	7467
15	Pudukkottai	7203	22444	6991	21464	12184	7467
16	Thanjavur	7203	-	6991	21464	12184	7467
17	Thiruvarur	7203	-	6991	21464	12184	7467
18	Nagapatinam	7203	-	6991	21464	12184	7467
19	Madurai	7203	-	6991	21464	12184	7467
20	Theni	7203	-	6991	21464	12184	7467
21	Dindigul	7203	22444	6991	21464	12184	7467
22	Ramanathapuram	7203	-	6991	21464	12184	7467
23	Virudhunagar	7203	-	6991	21464	12184	7467
24	Sivagangai	7203	-	6991	21464	12184	7467
25	Thirunelveli	7203	-	6991	21464	12184	7467
26	Thoothukudi	7203	22444	6991	21464	12184	7467
27	The Nilgiris	7203	-	6991	21464	12184	7467
28	Kanniyakumari	7203	22444	6991	21464	12184	7467
	State	**7203**	**22444**	**6991**	**21464**	**12184**	**7467**

As the districtwise CES is not conducted , state yeild is adopted for all the districts

TABLE V-A (Concld)

In Kg / Hec

SL No	District	Cabbage	Tomato
1	2	76	77
1	Kancheepuram	102873	6893
2	Thiruvallur	102873	6893
3	Caddallore	102873	6893
4	Villupuram	102873	6893
5	Vellore	102873	6893
6	Thiruvannamalai	102873	6893
7	Salem	102873	6893
8	Namakkal	102873	6893
9	Dharmapuri	102873	6893
10	Coimbatore	102873	6893
11	Erode	102873	6893
12	Tiruchirapalli	102873	6893
13	Karur	102873	6893
14	Perambalur	102873	6893
15	Pudukkottai	102873	6893
16	Thanjavur	102873	6893
17	Thiruvarur	102873	6893
18	Nagapatinam	102873	6893
19	Madurai	102873	6893
20	Theni	102873	6893
21	Dindigul	102873	6893
22	Ramanathapuram	102873	6893
23	Virudhunagar	102873	6893
24	Sivagangai	102873	6893
25	Thirunelveli	102873	6893
26	Thoothukudi	102873	6893
27	The Nilgiris	102873	6893
28	Kanniyakumari	102873	6893
	State	**102873**	**6893**

TABLE V-B
DISTRICT-WISE TOTAL OUT-TURN OF CROPS IN 1996-97

(in Tonnes

Sl.No	District	RICE				MAIZE
		Kar/ Kuruvai/ Sornavari	Samba/ Thaladi Pishanam	Navarai/ Kodai	Total	
1	2	3	4	5	6	7
1	Kancheepuram	54670	244060	157990	456720	--
2	Thiruvallur	82080	160710	79240	322030	--
3	Caddallore	71930	128010	18690	218630	@
4	Villupuram	106010	355360	96490	557860	--
5	Vellore	44110	112290	104170	260570	260
6	Thiruvannamalai	71460	161280	151270	384010	240
7	Salem	12900	106820	50000	169720	2610
8	Namakkal	6190	64570	24400	95160	1450
9	Dharmapuri	49030	103250	31030	183310	130
10	Coimbatore	14740	42400	7980	65120	18770
11	Erode	62100	202530	16300	280930	6840
12	Tiruchirapalli	28460	139360	11860	179680	20
13	Karur	50	42480	3430	45960	@
14	Perambalur	4870	127080	10250	142200	290
15	Pudukkottai	9850	203120	3120	216090	350
16	Thanjavur	62980	359840	4550	427370	560
17	Thiruvarur	31510	206030	1290	238830	200
18	Nagapatinam	56230	181760	1570	239560	20
19	Madurai	15490	244460	39320	299270	260
20	Theni	21520	42920	3500	67940	6200
21	Dindigul	3520	73290	18560	95370	36730
22	Ramanathapuram	--	148340	--	148340	--
23	Virudhunagar	--	77520	4370	81890	4390
24	Sivagangai	--	161170	--	161170	--
25	Thirunelveli	90350	169760	4440	264550	660
26	Thoothukudi	9740	48150	3120	61010	410
27	The Nilgiris	2490	590	--	3080	--
28	Kanniyakumari	71550	67220	160	138930	--
	State	**983830**	**3974370**	**847100**	**5805300**	**80390**

TABLE V-B (contd.)

(IN TONNES)

Sl.No	District	CHOLAM			CUMBU		
		Irrigated	unirrigate	Total	Irrigated	unirrigated	Total
1	2	8	9	10	11	12	13
1	Kancheepuram	--	--	--	--	--	--
2	Thiruvallur	140		140	550	460	1010
3	Caddallore	20	1070	1090	3830	15580	19410
4	Villupuram	10	2680	2690	1070	60810	61880
5	Vellore	50	16930	16980	1060	2250	3310
6	Thiruvannamalai	160	3240	3400	1520	6920	8440
7	Salem	18520	6670	25190	2930	3600	6530
8	Namakkal	15770	10380	26150	870	1210	2080
9	Dharmapuri	140	28820	28960	3630	2010	5640
10	Coimbatore	7200	30440	37640	170	490	660
11	Erode	3470	4630	8100	400	2050	2450
12	Tiruchirapalli	2810	17040	19850	640	2090	2730
13	Karur	1150	12880	14030	600	6540	7140
14	Perambalur	80	13370	13450	240	1800	2040
15	Pudukkottai	80	820	900	10	30	40
16	Thanjavur	--	--	--	20	10	30
17	Thiruvarur	--	--	--	--	--	0
18	Nagapatinam	--	--	--	10	10	20
19	Madurai	1390	17850	19240	460	1190	1650
20	Theni	3060	23510	26570	830	2020	2850
21	Dindigul	6770	64870	71640	3280	5340	8620
22	Ramanathapuram	10	1490	1500	--	910	910
23	Virudhunagar	210	13350	13560	950	13740	14690
24	Sivagangai	100	230	330	30	100	130
25	Thirunelveli	2540	950	3490	490	1970	2460
26	Thoothukudi	370	26550	26920	1210	38920	40130
27	The Nilgiris	--	--	--	--	10	10
28	Kanniyakumari	--	--	--	--	--	--
	State	**64050**	**297770**	**361820**	**24800**	**170060**	**194860**

TABLE V-B (contd).

(IN TONNES)

Sl.No	District	RAGI Irrigated	Unirrigate	Total	KORRA	VARAGU	SAMAI
1	2	14	15	16	17	18	19
1	Kancheepuram	840	480	1320	@	10	--
2	Thiruvallur	1190	260	1450	80	--	--
3	Caddallore	1300	120	1420	--	2420	--
4	Villupuram	2200	1030	3230	290	3540	830
5	Vellore	12420	3260	15680	740	250	4230
6	Thiruvannamalai	2540	1160	3700	@	230	3410
7	Salem	20290	18570	38860	1350	3220	4020
8	Namakkal	1190	2390	3580	230	80	750
9	Dharmapuri	17950	79180	97130	100	800	22880
10	Coimbatore	190	550	740	10	10	180
11	Erode	870	11260	12130	20	--	150
12	Tiruchirapalli	200	240	440	10	630	840
13	Karur	60	--	60	--	30	--
14	Perambalur	40	230	270	--	3280	--
15	Pudukkottai	220	1430	1650	--	1560	10
16	Thanjavur	50	--	50	--	130	--
17	Thiruvarur	--	--	--	--	--	--
18	Nagapatinam	20	--	20	--	--	--
19	Madurai	370	310	680	20	1680	70
20	Theni	280	60	340	@	20	340
21	Dindigul	350	210	560	10	370	1260
22	Ramanathapuram	480	730	1210	--	--	--
23	Virudhunagar	2330	30	2360	10	340	30
24	Sivagangai	310	560	870	--	20	20
25	Thirunelveli	1420	--	1420	@	--	10
26	Thoothukudi	970	250	1220	40	10	20
27	The Nilgiris	--	140	140	--	--	--
28	Kanniyakumari	--	--	--	--	--	--
	State	**68080**	**122450**	**190530**	**2910**	**18630**	**39050**

TABLE V-B (contd.)

(In tonnes)

sl no	District	Other Cereals	All Cereals	Bengal-gram	Red-gram	Green-gram	Black-gram
1	2	20	21	22	23	24	25
1	Kancheepuram	--	458050	--	20	680	690
2	Thiruvallur	@	324710	--	500	3050	630
3	Caddallore	--	242970	--	980	400	11780
4	Villupuram	--	630320	--	930	50	1080
5	Vellore	--	302020	@	6540	310	370
6	Thiruvannamalai	--	403430	--	2640	770	1190
7	Salem	620	252120	170	8310	6990	11020
8	Namakkal	30	129510	100	8340	4240	5310
9	Dharmapuri	40	338990	180	8300	650	990
10	Coimbatore	10	123140	4460	1050	2440	1420
11	Erode	--	310620	20	1710	1380	680
12	Tiruchirapalli	--	204200	80	1550	300	2160
13	Karur	--	67220	--	3170	50	390
14	Perambalur	--	161530	10	1270	150	710
15	Pudukkottai	--	220600	--	350	60	310
16	Thanjavur	--	428140	--	140	1800	2200
17	Thiruvarur	--	239030	--	--	3580	6260
18	Nagapatinam	--	239620	--	--	3340	8320
19	Madurai	1750	324620	20	1950	1560	1110
20	Theni	20	104280	10	6670	100	480
21	Dindigul	60	214620	80	2330	3240	3510
22	Ramanathapuram	290	152250	--	--	130	290
23	Virudhunagar	400	117670	50	490	3430	2510
24	Sivagangai	40	162580	--	310	20	140
25	Thirunelveli	40	272630	@	40	620	1450
26	Thoothukudi	460	130220	50	110	4590	9350
27	The Nilgiris	10	3240	--	--	--	--
28	Kanniyakumari	--	138930	--	--	--	680
	State	**3770**	**6697260**	**5230**	**57700**	**43930**	**75030**

TABLE V-B (contd.)

(In tonnes)

Sl.N	District	Horse gram	Other pulses	All pulses	All food grains
1	2	26	27	28	29
1	Kancheepuram	10	190	1590	459640
2	Thiruvallur	50	170	4400	329110
3	Caddallore	120	70	13350	256320
4	Villupuram	200	250	2510	632830
5	Vellore	880	450	8550	310570
6	Thiruvannamalai	340	700	5640	409070
7	Salem	4620	3590	34700	286820
8	Namakkal	1330	1120	20440	149950
9	Dharmapuri	12920	2760	25800	364790
10	Coimbatore	2540	3010	14920	138060
11	Erode	1000	2720	7510	318130
12	Tiruchirapalli	470	180	4740	208940
13	Karur	690	130	4430	71650
14	Perambalur	10	20	2170	163700
15	Pudukkottai	160	100	980	221580
16	Thanjavur	--	10	4150	432290
17	Thiruvarur	--	@	9840	248870
18	Nagapatinam	--	@	11660	251280
19	Madurai	70	400	5110	329730
20	Theni	160	530	7950	112230
21	Dindigul	4090	3360	16610	231230
22	Ramanathapuram	30	30	480	152730
23	Virudhunagar	60	480	7020	124690
24	Sivagangai	40	170	680	163260
25	Thirunelveli	150	300	2560	275190
26	Thoothukudi	30	100	14230	144450
27	The Nilgiris	--	60	60	3300
28	Kanniyakumari	--	50	730	139660
	State	**29970**	**20950**	**232810**	**6930070**

TABLE V-B (contd)

(In tonnes)

Sl. No.	District	SUGARCANE interms on cane	SUGARCANE terms of Gur	Chillies	Pepper	Coriander	Cloves
1	2	30	31	32	33	34	35
1	Kancheepuram	631490	82340	810	--	--	--
2	Thiruvallur	678090	88420	2990	--	--	--
3	Caddallore	2145980	203700	200	--	2290	--
4	Villupuram	3070380	291440	380	--	70	--
5	Vellore	2100020	128310	300	@	10	--
6	Thiruvannamalai	1862410	212260	510	--	10	--
7	Salem	1544810	106450	880	80	140	30
8	Namakkal	1157130	79740	120	20	20	40
9	Dharmapuri	1125010	106790	530	--	190	--
10	Coimbatore	1145770	117270	2040	30	220	@
11	Erode	2618280	267980	410	@	@	--
12	Tiruchirapalli	538070	51070	1160	--	660	@
13	Karur	590900	56090	720	--	10	--
14	Perambalur	1215470	115370	1900	--	4360	--
15	Pudukkottai	242860	23050	180	--	10	--
16	Thanjavur	1021880	67160	60	--	@	--
17	Thiruvarur	274190	26030	10	--	--	--
18	Nagapatinam	429820	40800	20	--	--	--
19	Madurai	781320	84270	400	--	100	--
20	Theni	1078530	116330	240	@	10	--
21	Dindigul	676560	52210	1270	230	10	10
22	Ramanathapuram	30360	2880	9030	--	60	--
23	Virudhunagar	336850	31970	2350	--	2290	@
24	Sivagangai	450080	42720	540	--	10	--
25	Thirunelveli	161880	15370	1930	@	10	@
26	Thoothukudi	8490	810	9150	--	720	--
27	The Nilgiris	2200	210	20	390	--	50
28	Kanniyakumari	--	--	@	10	--	460
	State	**25918830**	**2411040**	**38150**	**760**	**11200**	**590**

TABLE V-B (contd.)

(In tonnes)

Sl. No.	District	Carda-mom	Ginger	Garlic	armarind	Turmeric	Tapioca
1	2	36	37	38	39	40	41
1	Kancheepuram	--	--	--	230	--	240
2	Thiruvallur	--	--	--	160	--	3670
3	Caddallore	--	--	--	1070	270	194270
4	Villupuram	--	--	--	670	1760	276400
5	Vellore	--	30	--	2780	1740	930
6	Thiruvannamalai	--	--	--	150	1330	3600
7	Salem	10	--	--	1080	4170	806210
8	Namakkal	@	--	--	450	2990	608250
9	Dharmapuri	--	--	--	6010	10220	278640
10	Coimbatore	70	--	--	3720	7860	25510
11	Erode	@	30	170	420	58610	143480
12	Tiruchirapalli	--	--	--	2700	260	192860
13	Karur	--	--	--	210	1810	9730
14	Perambalur	--	--	--	1360	300	82820
15	Pudukkottai	--	--	--	740	40	450
16	Thanjavur	--	30	--	630	20	2610
17	Thiruvarur	--	--	--	350	20	1300
18	Nagapatinam	--	--	--	680	90	3880
19	Madurai	--	--	--	3980	40	1370
20	Theni	130	--	--	6030	40	310
21	Dindigul	40	440	4950	12620	260	8200
22	Ramanathapuram	--	--	--	1030	10	30
23	Virudhunagar	30	--	--	1450	10	310
24	Sivagangai	--	--	--	2210	10	860
25	Thirunelveli	100	70	--	1620	90	6000
26	Thoothukudi	--	--	20	740	50	1170
27	The Nilgiris	120	13660	1670	--	50	3460
28	Kanniyakumari	10	270	--	3400	--	163310
	State	**510**	**14530**	**6810**	**56490**	**92050**	**2819870**

TABLE V-B (contd.)

(In tonnes)

Sl. No.	District	POTATO Summer	POTATO Winter	POTATO Total	Sweet Potato	Onions	*Mango
1	2	42	43	44	45	46	47
1	Kancheepuram	--	--	--	2210	10	11070
2	Thiruvallur	--	--	--	1170	--	38660
3	Caddallore	--	--	--	350	2060	6050
4	Villupuram	--	--	--	3520	1130	6310
5	Vellore	--	--	--	90	2070	54250
6	Thiruvannamalai	--	--	--	560	720	4050
7	Salem	--	--	--	240	12890	1860
8	Namakkal	--	--	--	--	16080	380
9	Dharmapuri	1540	1050	2590	610	3300	142190
10	Coimbatore	--	--	--	--	26890	20040
11	Erode	--	1230	1230	40	29870	4650
12	Tiruchirapalli	--	--	--	1520	16990	3910
13	Karur	--	--	--	3470	1050	690
14	Perambalur	--	--	--	560	32940	1650
15	Pudukkottai	--	--	--	20	10	4550
16	Thanjavur	--	--	--	--	60	8400
17	Thiruvarur	--	--	--	30	--	2130
18	Nagapatinam	--	--	--	20	--	9440
19	Madurai	--	--	--	1090	12490	9230
20	Theni	--	--	--	100	2990	14950
21	Dindigul	11060	880	11940	740	29430	23850
22	Ramanathapuram	--	--	--	--	20	1120
23	Virudhunagar	--	--	--	650	6190	6520
24	Sivagangai	--	--	--	30	20	9350
25	Thirunelveli	--	--	--	790	5670	14160
26	Thoothukudi	--	--	--	1960	7300	2010
27	The Nilgiris	48960	18330	67290	90	--	440
28	Kanniyakumari	--	--	--	--	--	11990
	State	**61560**	**21490**	**83050**	**19860**	**210180**	**413900**

TABLE V-B (contd.)

(In Tonnes)

Sl. No.	District	Banana	*Lime	*Cashew nut(Raw)	Orange	Tobacco
1	2	48	49	50	51	52
1	Kancheepuram	8100	90	70	10	--
2	Thiruvallur	47900	40	170	--	--
3	Caddallore	62240	60	8980	--	30
4	Villupuram	26570	40	1160	10	@
5	Vellore	283950	30	10	10	@
6	Thiruvannamalai	111260	20	--	50	220
7	Salem	27840	190	--	2470	550
8	Namakkal	34720	360	--	1280	@
9	Dharmapuri	61480	80	10	70	20
10	Coimbatore	260710	50	20	320	2100
11	Erode	230790	100	10	520	11030
12	Tiruc	364030	870	360	30	--
13	Karur	204380	30	10	10	40
14	Perambalur	10630	500	12660	50	--
15	Pudukkottai	110290	20	2790	--	--
16	Thanjavur	82110	30	2980	--	--
17	Thiruvarur	10320	60	10	--	--
18	Nagapatinam	22760	80	130	--	550
19	Madurai	109290	80	70	10	@
20	Theni	253870	280	200	250	340
21	Dindigul	40060	5080	160	10240	2660
22	Ramanathapuram	4090	30	30	--	--
23	Virudhunagar	24210	240	10	20	--
24	Sivagangai	17300	@	1280	--	--
25	Thirunelveli	217410	1830	660	110	80
26	Thoothukudi	364260	100	210	20	--
27	The Nilgiris	8370	100	--	2760	--
28	Kanniyakumari	118840	60	2270	--	--
	STATE	**3117780**	**10450**	**34260**	**18240**	**17620**

V-B (Contd)

Sl. No.	District	GROUNDNUT(in tonnes) Irrigated	un irrigated	Total	COTTON (Bales of 170k.g/lint each) Irrigated	un Irrigated	Total
1	2	53	54	55	56	57	58
1	Kancheepuram	33860	20810	54670	90	60	150
2	Thiruvallur	74320	6120	80440	0	0	0
3	Caddallore	30800	39620	70420	1090	2560	3650
4	Villupuram	50360	73600	123960	6100	10300	16400
5	Vellore	28980	100760	129740	6720	14580	21300
6	Thiruvannamalai	63370	108170	171540	2270	--	2270
7	Salem	41850	57090	98940	14580	23930	38510
8	Namakkal	48670	72380	121050	3360	1340	4700
9	Dharmapuri	17100	102070	119170	15460	16320	31780
10	Coimbatore	23580	26610	50190	22090	12350	34440
11	Erode	44310	67580	111890	17380	26880	17860
12	Tiruchirapalli	6420	14610	21030	2290	29850	11740
13	Karur	7330	2060	9390	950	16950	1300
14	Perambalur	11700	44710	56410	900	21230	22130
15	Pudukkottai	7140	42550	49690	320	70	390
16	Thanjavur	11300	5820	17120	1290	--	1290
17	Thiruvarur	4140	280	4420	1740	--	1740
18	Nagapatinam	980	7040	8020	1290	--	1290
19	Madurai	7840	15970	23810	4600	7340	11940
20	Theni	4670	13540	18210	23780	2160	25940
21	Dindigul	43120	16930	60050	21780	5550	27330
22	Ramanathapuram	610	4300	4910	910	340	1250
23	Virudhunagar	2260	11230	13490	8320	20190	28510
24	Sivagangai	2080	4720	6800	770	120	890
25	Thirunelveli	1210	1310	2520	8760	1770	10530
26	Thoothukudi	6700	3260	9960	2100	8250	10350
27	The Nilgiris	210	10	220	--	--	0
28	Kanniyakumari	10	230	240	--	--	0
	State	**574920**	**863380**	**1438300**	**168940**	**158740**	**327680**

TableV-B (Contd)

(In Tonnes)

Sl. No.	District	GINGELLY Irrigated	GINGELLY un Irrigated	GINGELLY Total	Sun flower	RapeSeed and Mustard	Castor
1	2	59	60	61	62	63	64
1	Kancheepuram	80	40	120	30	--	--
2	Thiruvallur	380	--	380	80	--	@
3	Caddallore	200	3010	3210	10	--	30
4	Villupuram	420	2860	3280	210	@	20
5	Vellore	190	240	430	200	10	80
6	Thiruvannamalai	130	170	300	180	10	20
7	Salem	3790	1820	5610	5000	10	3080
8	Namakkal	1870	60	1930	5370	30	3560
9	Dharmapuri	110	530	640	870	110	840
10	Coimbatore	410	640	1050	640	--	90
11	Erode	10720	350	11070	1280	10	600
12	Tiruchirapalli	520	80	600	2150	--	170
13	Karur	300	2200	2500	770	--	10
14	Perambalur	730	2810	3540	210	--	130
15	Pudukkottai	170	370	540	10	--	@
16	Thanjavur	270	1620	1890	--	--	10
17	Thiruvarur	120	430	550	--	--	@
18	Nagapatinam	--	90	90	--	--	--
19	Madurai	20	670	690	1060	--	@
20	Theni	190	310	500	1130	--	10
21	Dindigul	390	1050	1440	670	--	270
22	Ramanathapuram	--	610	610	210	--	--
23	Virudhunagar	10	1400	1410	60	--	@
24	Sivagangai	--	100	100	1000	--	--
25	Thirunelveli	100	170	270	120	--	20
26	Thoothukudi	70	1610	1680	1380	--	10
27	The Nilgiris	--	--	--	--	--	--
28	Kanniyakumari	--	--	--	--	--	--
	State	**21190**	**23240**	**44430**	**22640**	**180**	**8950**

@': less than 5 tonnes.

TABLE V-B (contd.)

(in tonnes)

S.No	District	Jack Fruit	Pineaple	*Guava	Grapes	Brinijal
1	2	65	66	67	68	69
1	Kancheepuram	500	--	1950	--	2450
2	Thiruvallur	360	--	1300	110	2420
3	Caddallore	14250	--	740	--	5360
4	Villupuram	830	--	2590	--	3980
5	Vellore	360	20	6000	1720	6300
6	Thiruvannamalai	270	--	180	--	2320
7	Salem	1960	--	6260	--	20160
8	Namakkal	5510	6080	5260	--	3850
9	Dharmapuri	1160	20	1920	4550	3850
10	Coimbatore	240	--	1660	6140	6750
11	Erode	340	--	1540	70	5010
12	Tiruchirapalli	500	--	1380	210	1680
13	Karur	60	--	360	--	1260
14	Perambalur	3500	--	450	--	1190
15	Pudukkottai	2130	320	830	--	760
16	Thanjavur	2520	--	2040	--	1950
17	Thiruvarur	330	--	60	--	130
18	Nagapatinam	210	--	60	--	300
19	Madurai	180	--	13310	410	2220
20	Theni	1540	--	3270	25650	5340
21	Dindigul	8590	3520	17180	5690	10810
22	Ramanathapuram	--	--	430	--	260
23	Virudhunagar	980	--	11340	40	2500
24	Sivagangai	2070	--	2160	--	300
25	Thirunelveli	1600	--	4200	2790	2400
26	Thoothukudi	60	320	3930	40	3000
27	The Nilgiris	2520	--	4240	--	120
28	Kanniyakumari	22870	290	400	--	880
	State	**75440**	**10570**	**95040**	**47420**	**97550**

* - As per survey results

TABLE V-B (concluded.)

(in tonnes)

S.No	District	Lady's finger	Cabbage	Tomato
1	2	70	71	72
1	Kancheepuram	920	--	30
2	Thiruvallur	670	--	160
3	Caddallore	490	--	20
4	Villupuram	770	510	170
5	Vellore	2320	--	4510
6	Thiruvannamalai	530	--	1540
7	Salem	10410	--	37880
8	Namakkal	1960	--	4290
9	Dharmapuri	420	36110	31790
10	Coimbatore	3550	2210	28590
11	Erode	490	1440	2800
12	Tiruchirapalli	540	--	2820
13	Karur	110	--	1220
14	Perambalur	90	--	660
15	Pudukkottai	120	--	90
16	Thanjavur	320	--	20
17	Thiruvarur	80	--	--
18	Nagapatinam	140	--	--
19	Madurai	1050	210	2140
20	Theni	720	7920	16890
21	Dindigul	3630	1030	21840
22	Ramanathapuram	110	--	40
23	Virudhunagar	110	--	2050
24	Sivagangai	790	--	90
25	Thirunelveli	2320	--	3380
26	Thoothukudi	1050	--	3270
27	The Nilgiris	--	125090	30
28	Kanniyakumari	200	--	10
	State	**33910**	**174520**	**166330**

TABLE V-C

Normal outturn of principal crops (Average of 5 years ending 1994-95)

(In Tonnes)

Sl. No.	District	RICE Kar/ Kuruvai/ Sornavari	Samba/ Thaladi/ Pishnam	Navarai/ Kodai	Total	CHOLAM	CUMBU
1	2	3	4	5	6	7	8
1	Kancheepuram]	127226	439186	234578	800990	272	2088
2	Thiruvallur]						
3	Caddallore	163766	486532	108584	758882	7884	94512
4	Villupuram						
5	Vellore	31406	70998	71596	174000	22088	4594
6	Thiruvannamalai	43608	132376	112734	288718	3708	8220
7	Salem	23726	153892	58978	236596	64568	15910
8	Namakkal]						
9	Dharmapuri	31278	102356	34932	168566	53648	12684
10	Coimbatore	15700	39192	10136	65028	45992	1160
11	Erode	84288	178002	16440	278730	7928	5060
12	Thiruchirappalli	71444	333642	30404	435490	68056	18982
13	Karur]						
14	Perambalur]						
15	Pudukkottai	6040	224704	7016	237760	1152	100
16	Thanjavur	115220	448770	7758	571748	--	32
17	Thiruvarur]	..					
18	Nagapatinam]	176738	618386	3216	798340	--	24
19	Madurai]	69260	298268	28592	396120	40662	6354
20	Theni]	..					
21	Dindigul	3690	95394	12150	111234	80708	11706
22	Ramanathapuram		182846	638	183484	2054	760
23	Virudhunagar		87324	5394	92718	9494	12064
24	Sivagangai		204550	1676	206228	298	128
25	Thirunelveli	97478	279882	18264	395622	6586	2172
26	Thoothukudi	27654	67692	3662	99008	15694	24234
27	The Nilgiris	2086	1068	--	3154	--	12
28	Kanniyakumari	71308	66408	1782	139498	--	--
	State	**1161916**	**4511468**	**768530**	**6441914**	**430792**	**220794**

TABLE V-C (Contd.)
Normal outturn of principal crops (Average of 5 years ending 1996-97

(In Tonnes)

Sl.N	District	Maize	Ragi	Korra	Varagu	Samai	Other Cereals
1	2	9	10	11	12	13	14
1	Kancheepuram]	--	7654	16	44	--	--
2	Thiruvallur]						
3	Caddallore	14	9724	250	9824	784	--
4	Villupuram						
5	Vellore	378	19584	282	468	3862	68
6	Thiruvannamalai	480	8504	4	274	3742	20
7	Salem]	4056	50830	1510	3158	4362	1180
8	Namakkal]						
9	Dharmapuri	590	134184	168	1760	32822	24
10	Coimbatore	17628	1230	24	38	456	6
11	Erode	4684	15308	38	4	204	6
12	Thiruchirappalli	240	1022	44	11386	782	--
13	Karur]						
14	Perambalur]						
15	Pudukkottai	490	1190	--	2096	28	--
16	Thanjavur	470	66	--	152	--	--
17	Thiruvarur]						
18	Nagapatinam]	234	24	--	--	--	--
19	Madurai]	5540	1626	54	2158	1888	2072
20	Theni]						
21	Dindigul	32202	812	16	684	1978	348
22	Ramanathapuram	--	1932	--	34	2	512
23	Virudhunagar	4114	3970	22	848	38	636
24	Sivagangai	--	1346	20	88	10	40
25	Thirunelveli	468	3028	@		68	44
26	Thoothukudi	448	1638	44	26	22	442
27	The Nilgiris	--	44	6	--	4	10
28	Kanniyakumari	--	--	--	--	--	--
	State	**72036**	**263716**	**2498**	**33042**	**51052**	**5408**

TABLE V-C (Contd.)

Normal outturn of principal crops (Average of 5 years ending 1996-97

(In Tonnes)

sl no	District	Total Cereals	Bengal gram	Green gram	Black gram	Red gram	Horse gram
1	2	15	16	17	18	19	20
1	Kancheepuram]	811064	--	3736	1990	602	226
2	Thiruvallur]						
3	Caddallore	881874	26	2808	19484	1356	506
4	Villupuram						
5	Vellore	225324	12	422	830	7834	1656
6	Thiruvannamalai	313670	--	1640	3180	4838	1400
7	Salem	382170	336	8124	16458	16152	7480
8	Namakkal]						
9	Dharmapuri	404446	164	1540	2810	14110	24956
10	Coimbatore	131562	4664	2374	2226	1206	2712
11	Erode	311962	28	1630	928	1246	2328
12	Thiruchirappalli	535944	74	776	3138	5538	1244
13	Karur]						
14	Perambalur]						
15	Pudukkottai	242816	--	52	474	1516	274
16	Thanjavur	572468	--	2356	5960	200	--
17	Thiruvarur]						
18	Nagapatinam]	798622	--	8278	19648	4	--
19	Madurai]	456474	44	2284	1186	4140	498
20	Theni]						
21	Dindigul	239688	148	2174	2932	2020	3468
22	Ramanathapuram	188778	--	110	1470	20	42
23	Virudhunagar	123904	72	2880	3122	676	62
24	Sivagangai	208158	8	58	286	408	88
25	Thirunelveli	407988	2	1430	6744	118	492
26	Thoothukudi	141556	54	2792	7818	100	64
27	The Nilgiris	3230	--	--	--	--	--
28	Kanniyakumari	139498	--	4	1130	2	26
	State	**7521196**	**5632**	**45468**	**101814**	**62086**	**47522**

TABLE V-C (Contd..)

(In Tonnes)

Sl.N	District	Other Pulses	Total Pulses	Total food grains	SUGARCANE In terms of Cane	SUGARCANE In terms of Gur	Cardamom
1	2	21	22	23	24	25	26
1	Kancheepuram]	472	7026	818090	1677422	184858	--
2	Thiruvallur]						
3	Caddallore	364	24544	906418	6745528	714918	--
4	Villupuram						
5	Vellore	520	11274	236598	1999734	195542	--
6	Thiruvannamalai	890	11948	325618	1936730	217592	--
7	Salem	4312	52862	435032	2648688	258742	16
8	Namakkal]						
9	Dharmapuri	4356	47936	452382	1444186	153614	--
10	Coimbatore	3292	16474	148036	1231904	128202	70
11	Erode	2368	8528	320490	2535550	284440	--
12	Thiruchirappalli	436	11206	547150	2702574	284886	--
13	Karur]						
14	Perambalur]						
15	Pudukkottai	112	2428	245244	215282	22460	--
16	Thanjavur	8	8524	580992	1049056	105558	--
17	Thiruvarur]						
18	Nagapatinam]	4	27934	826556	880470	93980	--
19	Madurai]	1158	9310	465784	1689968	183170	126
20	Theni]						
21	Dindigul	2626	13368	253056	783866	74810	38
22	Ramanathapuram	72	1714	190492	16476	1658	--
23	Virudhunagar	540	7352	131256	412510	43708	30
24	Sivagangai	164	1012	209170	463298	48980	--
25	Thirunelveli	412	9198	417186	386320	41322	100
26	Thoothukudi	148	10976	152532	16748	1798	--
27	The Nilgiris	132	132	3362	5690	618	104
28	Kanniyakumari	78	1240	140738	--	--	10
	State	**22464**	**284986**	**7806182**	**28842000**	**3040856**	**494**

TABLE V-C (contd).

(In Tonnes)

S.No	District	Coriander	Chillies	Pepper	Cloves	Garlic	Tamarind
1	2	27	28	29	30	31	32
1	Kancheepuram]	2	1528	--	--	--	490
2	Thiruvallur]						
3	Caddallore	2130	624	--	--	2	1650
4	Villupuram						
5	Vellore	24	538	--	--	--	3266
6	Thiruvannamalai	22	994	--	--	--	248
7	Salem	128	1672	88	98	--	1776
8	Namakkal]						
9	Dharmapuri	182	582	--	--	16	6024
10	Coimbatore	174	2048	26	--	--	2900
11	Erode	@	1036	--	--	254	408
12	Thiruchirappalli	3442	5942	--	--	10	3910
13	Karur]						
14	Perambalur]						
15	Pudukkottai	6	380	--	--	--	690
16	Thanjavur	@	60	--	--	--	562
17	Thiruvarur]						
18	Nagapatinam]	--	84	--	--	--	1108
19	Madurai]	58	796	4	8	6	11012
20	Theni]						
21	Dindigul	8	1838	146	8	4356	10984
22	Ramanathapuram	310	6196	--	--	--	712
23	Virudhunagar	1156	2444	--	--	--	1298
24	Sivagangai	8	1402	--	--	--	1590
25	Thirunelveli	16	3820	--	62	--	1474
26	Thoothukudi	1212	8564	--	--	4	706
27	The Nilgiris	--	24	388	122	1756	--
28	Kanniyakumari	--	4	10	464	--	3566
	State	**8878**	**40576**	**662**	**762**	**6404**	**54374**

TABLEV-C (contd).

(in tonnes)

Sl. No.	District	Turmeric	Mango	Banana	Sweet Potato
1	2	33	34	35	36
1	Kancheepuram]	24	40808	58436	3774
2	Thiruvallur]				
3	Caddallore	3002	11648	160594	8944
4	Villupuram				
5	Vellore	1172	50296	236988	540
6	Thiruvannamalai	992	5976	88478	1222
7	Salem	9086	8502	82576	672
8	Namakkal]				
9	Dharmapuri	6448	185510	42700	806
10	Coimbatore	15074	9020	177158	44
11	Erode	62162	5722	175064	116
12	Thiruchirappalli	3890	8126	668496	8860
13	Karur]				
14	Perambalur]				
15	Pudukkottai	34	7088	109544	20
16	Thanjavur	136	8590	126048	10
17	Thiruvarur]				
18	Nagapatinam]	62	11612	33700	112
19	Madurai]	220	29732	260720	1910
20	Theni]				
21	Dindigul	596	25748	67804	2470
22	Ramanathapuram	10	1856	4888	22
23	Virudhunagar	8	19280	27804	830
24	Sivagangai	16	6910	17978	28
25	Thirunelveli	76	13638	243234	3016
26	Thoothukudi	70	3232	375434	2422
27	The Nilgiris	42	618	7682	372
28	Kanniyakumari	–	15966	119392	–
	State	**103120**	**469878**	**3084718**	**36190**

TABLE V-C (Contd..)

(In Tonnes)

I.No	District	Potato	Tapioca	Onion	Cotton	Castor	Ground-nut
1	2	38	39	40	41	42	43
1	Kancheepuram]	--	8394	56	230	--	152134
2	Thiruvallur]						
3	Caddallore	--	568956	2158	26232	20	231746
4	Villupuram	--					
5	Vellore	4	1344	926	17728	134	159580
6	Thiruvannamalai	--	2978	832	1642	22	191056
7	Salem	4	1346528	47798	34554	6244	235350
8	Namakkal]						
9	Dharmapuri	3358	314042	2840	38774	1962	137154
10	Coimbatore	--	34258	24996	45152	186	61120
11	Erode	556	147760	25536	21760	690	129592
12	Thiruchirappalli	--	278334	47852	33834	304	122284
13	Karur]						
14	Perambalur]						
15	Pudukkottai	--	1164	6	632		52704
16	Thanjavur	--	1894	204	3894	2	21650
17	Thiruvarur]						
18	Nagapatinam]	--	12628	2	5024	--	12960
19	Madurai]	--	1862	11894	38966	36	39676
20	Theni]						
21	Dindigul	25820	8008	31150	21238	92	70022
22	Ramanathapuram	--	6	34	2484	--	6842
23	Virudhunagar	--	414	11872	44938	4	14872
24	Sivagangai	--	930	114	1594	2	9742
25	Thirunelveli	--	4034	11248	38258	28	15942
26	Thoothukudi	--	1238	4326	20510	16	5662
27	The Nilgiris	70754	2794	--	6	--	202
28	Kanniyakumari	--	146640	--	4	--	290
	State	**100496**	**2884206**	**223844**	**397454**	**9742**	**1670580**

TABLE V-C (Contd..)

(In Tonnes)

I.No	District	Gingelly	Sun-flower	Tobacco
1	2	44	45	46
1	Kancheepuram]	1406	108	--
2	Thiruvallur]			
3	Caddallore	11008	116	10
4	Villupuram			
5	Vellore	522	102	--
6	Thiruvannamalai	1010	110	120
7	Salem	6396	10348	610
8	Namakkal]			
9	Dharmapuri	1234	5884	24
10	Coimbatore	840	1402	1664
11	Erode	10226	1210	8228
12	Thiruchirappalli	8806	2078	30
13	Karur]			
14	Perambalur]			
15	Pudukkottai	750	12	--
16	Thanjavur	2286	2	--
17	Thiruvarur]			
18	Nagapatinam]	1578	--	656
19	Madurai]	1228	2554	206
20	Theni]			
21	Dindigul	1244	2036	1814
22	Ramanathapuram	562	304	--
23	Virudhunagar	1868	1052	--
24	Sivagangai	156	210	--
25	Thirunelveli	1324	116	40
26	Thoothukudi	1638	1124	--
27	The Nilgiris	--	--	--
28	Kanniyakumari	2	--	--
	State	**54084**	**28768**	**13402**

TABLE V-D

Estimated Area Number of Palms and production of Coconut during 1994-95 in Tamil Nadu

(Revised Estimates)

Sl. No.	District	Estimated Area in Hectares	Estimated No.of palms in '000's Bearing	Non Bearing	Total	Estimated Production of Nuts in lakhs	Estimated Yield rate per Hectare (in nuts)
1	2	3	4	5	6	7	8
1	Kancheepuram]	5600	530	243	773	436	7785
2	Thiruvallur]						
3	Caddallore	3677	618	372	990	383	10416
4	Villupuram	3736	655	354	1009	355	9502
5	Vellore	16606	3520	847	4367	3145	18938
6	Thiruvannamalai	1722	311	118	429	257	15505
7	Salem	15533	3578	523	4101	3229	20787
8	Namakkal]						
9	Dharmapuri	23050	4707	1102	5809	3867	16776
10	Coimbatore	67618	12897	2317	15214	6264	9263
11	Erode	15018	3255	590	3845	2620	17445
12	Thiruchirappalli	22565	2431	2060	4491	1948	8632
13	Karur]						
14	Perambalur]						
15	Pudukkottai	5238	732	494	1226	540	10309
16	Thanjavur	19189	4507	1557	6064	2584	13466
17	Thiruvarur]						
18	Nagapatinam]	13944	2264	874	3138	1352	9695
19	Madurai]	20612	4238	1637	5875	3048	14787
20	Theni]						
21	Dindigul	24499	5099	1418	6517	2409	9833
22	Ramanathapuram	7101	750	124	874	377	5309
23	Virudhunagar	8709	1305	855	2160	731	8393
24	Sivagangai	4438	505	121	626	337	7593
25	Thirunelveli	15765	2149	799	2948	1172	7484
26	Thoothukudi	7213	806	391	1197	282	3909
27	The Nilgiris	0	0	0	0	0	0
28	Kanniyakumari	21343	4680	1254	5934	2345	10987
Villages reported to be not growing coconuts		4844	646	439	1085	425	8773
STATE		**328020**	**60183**	**18489**	**78672**	**38116**	**11620**

TABLE V-D (contd).

Estimated Area And production of Arecanut Crop for the Year (1996-97)

Sl. No.	Name of the District	Estimated Area in hectares	Estimated No.of Palms (in '000's)			Estimated Production in Tonnes		Esti-mated Yield rate kg/ht.
			Bearing	Non Bearing	TOTAL	Green nut (Yeild in Tonnes)	Estimated Production of cured nuts (in tonnes)	
1	2	3	4	5	6	7	8	9
1	Salem and Dharmapuri	746	628	172	800	4480	1568	2101.9
2	Coimbatore and Erode	989	1121	192	1313	5142	2108	2131.7
3	Tiruchirapalli, Thanjavur, Dindigul and Thirunelveli	194	100	65	165	493	197	1014.2
4	Kanniyakumari	808	247	124	371	877	421	521.3
5	The Nilgiris	0	0	0	0	0	0	0
	State	**2737**	**2096**	**553**	**2649**	**10992**	**4294**	**1569.0**

TABLE VI-A

Average Rates of Daily wages paid to certain categories of Agricultural Labourers in Tamil Nadu for the year 1996-97(from July96 to June97)

Sl no	DISTRICT		Plough men	Sowers& Pluckers Men	Sowers& Pluckers Women	Sowers& Pluckers Non-Adults	Transplanters and Weeders Men	Transplanters and Weeders Women	Transplanters and Weeders Non-Adults
1	2		3	4	5	6	7	8	9
1	Kancheepuram	]	26.18	28.34	21.24	--	30.24	21.56	24.25
2	Thiruvallur	]							
3	Caddallore		35.39	32.70	21.45	21.50	28.40	19.54	22.00
4	Villupuram		28.35	28.32	19.64	--	29.47	18.54	--
5	Vellore		30.35	25.81	19.09	16.28	20.00	16.50	14.17
6	Thiruvannamalai		22.87	21.36	19.47	--	--	14.50	17.70
7	Salem	]	48.20	46.56	23.58	21.75	49.40	26.24	20.63
8	Namakkal	]							
9	Dharmapuri		50.24	31.00	21.69	20.49	42.10	23.76	21.79
10	Coimbatore		46.90	44.51	29.84	--	49.55	31.13	--
11	Erode		52.66	45.55	29.54	--	49.04	29.71	30.00
12	Thiruchirapalli	]	32.58	34.30	25.66	--	31.11	21.19	15.00
13	Karur	]							
14	Perambalur	]							
15	Pudukkottai		40.20	37.42	27.16	--	29.37	20.44	--
16	Thanjavur		37.36	39.60	25.63	25.00	--	22.49	--
17	Thiruvarur	]							
18	Nagapatinam	]	44.58	41.26	25.00	--	49.38	23.54	--
19	Madurai	]	43.70	39.35	25.69	25.12	42.50	24.60	--
20	Theni	]							
21	Dindigul		40.22	34.51	24.29	--	37.92	26.38	--
22	Ramanathapuram		33.40	36.45	44.26	--	33.86	24.82	20.17
23	Virudhunagar		38.42	36.52	21.96	--	44.81	19.79	--
24	Sivagangai		45.93	28.45	21.58	--	37.50	24.40	--
25	Thirunelveli		42.79	42.33	34.98	--	32.00	23.44	21.25
26	Thoothukudi		44.04	41.67	30.33	--	--	22.84	--
27	The Nilgiris		42.00	39.92	30.45	--	44.72	32.67	--
28	Kanniyakumari		70.21	70.00	39.00	--	56.00	36.75	--

TABLE VI-A (contd).

Sl.No	District		Reapers& Harvesters			Other Agricultural Labourers		
			Men	women	Non-Adults	Men	Women	Non-Adults
1	2		10	11	12	13	14	15
1	Kancheepuram	]	39.10	32.87	--	39.97	22.25	--
2	Thiruvallur	]						
3	Caddallore		48.45	31.35	23.00	27.43	24.80	22.00
4	Villupuram		31.94	23.06	19.86	34.11	20.00	--
5	Vellore		33.36	27.28	20.82	38.06	18.55	--
6	Thiruvannamalai		33.04	27.65	22.50	28.18	17.22	--
7	Salem	]	48.44	30.90	25.45	56.27	29.38	27.20
8	Namakkal	]						
9	Dharmapuri		41.65	25.90	22.57	41.57	24.91	21.00
10	Coimbatore		52.48	33.44	27.00	49.38	29.85	25.00
11	Erode		55.40	35.59	28.12	52.25	29.85	--
12	Thiruchirapalli	]	52.56	36.01	--	50.58	20.74	--
13	Karur	]						
14	Perambalur	]						
15	Pudukkottai		43.26	31.32	--	40.04	20.22	--
16	Thanjavur		47.10	28.41	--	42.80	24.10	--
17	Thiruvarur	]						
18	Nagapatinam	]	57.97	34.31	--	45.25	25.27	--
19	Madurai	]	46.41	29.87	34.33	53.70	22.03	--
20	Theni	]						
21	Dindigul		35.24	29.46	--	54.46	26.61	--
22	Ramanathapuram		31.00	25.63	20.00	43.72	26.88	--
23	Virudhunagar		65.52	23.63	--	42.60	16.50	--
24	Sivagangai		42.21	26.56	--	46.53	31.12	--
25	Thirunelveli		53.26	34.34	21.25	60.72	40.58	--
26	Thoothukudi		53.44	21.04	--	56.51	31.14	--
27	The Nilgiris		46.65	34.00	--	54.13	32.96	--
28	Kanniyakumari		84.12	81.00	--	109.67	78.50	--

TABLE VI-A (contd).

Sl.No	District	Tending Cattle		
		Men	Women	Non Adults
1	2	16	17	18
1	Kancheepuram]	19.00	30.00	--
2	Thiruvallur]			
3	Caddallore	--	--	--
4	Villupuram	16.60	7.00	6.00
5	Vellore	--	--	--
6	Thiruvannamalai	--	--	--
7	Salem]	15.00		12.33
8	Namakkal]			
9	Dharmapuri	--	--	--
10	Coimbatore	--	--	--
11	Erode	12.67		13.25
12	Thiruchirapalli]	22.90	13.90	11.00
13	Karur]			
14	Perambalur]			
15	Pudukkottai	--	--	--
16	Thanjavur	--	--	--
17	Thiruvallur]			
18	Nagapatinam]	--	--	--
19	Madurai]	23.31	--	--
20	Theni]			
21	Dindigul	28.79	20.00	17.50
22	Ramanathapuram	14.00	--	--
23	Virudhunagar	--	--	--
24	Sivagangai	--	--	--
25	Thirunelveli	33.57	--	--
26	Thoothukudi	--	--	--
27	The Nilgiris	--	--	--
28	Kanniyakumari	--	--	--

TABLE VI-B

Index Number of Agricultural wages paid to certain Categories of Agricultural Labourers (Base year 1981-82=100)

Sl no	Year/ Month	Plough Men	Transplanters& Weeders		Reepers& Harvesters	
			Men	Women	Men	Women
1	2	3	4	5	6	7
	1996					
1	July	546	526	447	493	420
2	August	650	624	501	614	500
3	September	656	670	517	620	540
4	October	696	663	553	562	531
5	November	736	631	568	581	512
6	December	701	653	560	573	530
	1997					
1	January	699	645	559	641	619
2	February	718	690	554	676	628
3	March	733	767	556	675	592
4	April	740	729	538	616	550
5	May	746	715	535	605	538
6	June	765	714	579	618	530
	Total	**8386**	**8027**	**6467**	**7274**	**6490**
	Avg(1996-97)	**699**	**669**	**539**	**606**	**541**

TABLE VI-B

Index Number of Agricultural wages paid to certain Categories of Agricultural Labourers (Base year 1981-82=100)

Sl no	Year/Month	Other agricultural Labourers		Tending cattle	
		Men	Women	Men	Women
1	2	8	9	10	11
	1996				
1	July	523	469	469	458
2	August	586	496	477	438
3	September	600	500	514	583
4	October	620	558	544	583
5	November	642	548	525	583
6	December	644	538	553	625
	1997				
1	January	643	535	568	750
2	February	649	564	581	625
3	March	655	538	528	583
4	April	656	554	548	583
5	May	665	548	494	583
6	June	668	569	455	583
	Total	**7551**	**6417**	**6256**	**6977**
	Average1996-97	**629**	**535**	**521**	**581**

TABLE VI-B (contd).

Index Number of Agricultural wages paid to certain Categories of Agricultural labourers

Base Year 1981-82=100

Sl no	Year/Month	Field Labourers			tending cattle		
		Men	Women	Non Adults	Men	Women	Non Adults
1	2	12	13	14	15	16	17
	1996						
1	July	530	436	385	469	458	442
2	August	617	507	452	477	438	449
3	September	632	532	523	514	583	449
4	October	632	551	569	544	583	437
5	November	640	562	602	525	583	435
6	December	622	562	546	553	625	413
	1997						
1	January	633	590	554	568	750	468
2	February	666	591	546	581	625	457
3	March	693	586	511	528	583	480
4	April	655	553	485	548	583	481
5	May	666	562	486	494	583	487
6	June	673	584	470	455	583	502
	Total	**7659**	**6616**	**6129**	**6256**	**6977**	**5500**
	Average1996-97	**638**	**551**	**511**	**521**	**581**	**458**

TABLE VI-B (concluded)

Index Number of Agricultural wages paid to certain Categories of Agricultural Labourers Base Year 1981-82=100

Sl no	Year/Month	Other Agricultural Labourers		
		Men	Women	Non-Adults
1	2	18	19	20
	1996			
1	July	523	469	415
2	August	586	496	570
3	September	600	500	570
4	October	620	558	528
5	November	642	548	556
6	December	644	538	593
	1997			
1	January	643	535	556
2	February	649	564	556
3	March	655	538	518
4	April	656	554	518
5	May	665	548	556
6	June	668	569	556
	Total	**7551**	**6417**	**6492**
	Average 1995-96	**629**	**535**	**541**

TABLE-VII-A

STATEMENT SHOWING THE FARM HARVEST PRICES (DISTRICT-WISE AND STATE WEIGHTED AVERAGE) OFCERTAIN AGRICULTURAL COMMODITIES IN TAMIL NADU FOR THE YEAR 1996-97

Prices are in Rs/Qtl except other wise stated

SL. NO.	DISTRICT	PADDY COMMON	CHOLAM	CUMBU	RAGI	MAIZE	THINAI
1	2	1	2	3	4	5	6
1	CHENGALPATTU MGR	343.48	479.09	446.21	441.51	--	395.25
2	SOUTH ARCOT	365.98	335.40	312.72	360.10	--	316.62
3	NORTH ARCOT AMBEDKAR	341.77	365.36	370.38	435.33	--	--
4	TIRUVANNAMALAI SAMBUVARAYAR	320.23	356.97	338.19	436.89	--	--
5	SALEM	396.80	477.22	455.66	454.00	376.65	372.00
6	DHARMAPURI	410.67	350.13	377.28	371.18	--	--
7	COIMBATORE	--	432.12	423.90	455.96	371.25	563.64
8	PERIYAR	389.47	478.15	420.09	454.67	390.47	--
9	TIRUCHIRAPALLI	421.99	453.01	407.47	453.10	471.26	--
10	PUDUKKOTTAI	366.96	434.45	418.03	364.02	399.24	--
11	THANJAVUR	398.24	--	460.30	459.88	492.90	--
12	MADURAI	372.00	380.45	378.10	413.32	386.32	422.72
13	DINDIGUL ANNA	--	412.16	388.09	441.51	--	--
14	RAMANATHAPURAM	384.49	--	--	292.26	--	--
15	PASUMPON MUTHURAMA LINGA THEVAR	414.04	--	--	--	--	--
16	KAMARAJAR	458.03	377.64	354.45	391.47	364.48	356.50
17	NELLAI KATTABOMMAN	410.40	412.44	372.00	412.42	--	--
18	V.O.CHIDAMBARANAR	404.35	352.27	342.87	388.21	371.06	--
19	THE NILGIRIS	--	--	--	427.18	--	--
20	KANNIYAKUMARI	447.33	--	--	--	--	--
21	NAGAPATTINAM	396.90	--	--	--	--	--
	STATE WEIGHTED AVERAGE	**379.37**	**412.13**	**346.37**	**403.66**	**379.56**	**366.26**

TABLE-VII-A (contd).

SL. NO.	DISTRICT	VARAGU	SAMAI	REDGRAM	BENGAL GRAM	BLACK GRAM	GREEN GRAM
1	2	7	8	9	10	11	12
1	CHENGALPATTU MGR	--	--	--	--	--	--
2	SOUTH ARCOT	--	--	--	1498.32	1319.60	1513.07
3	NORTH ARCOT AMBEDKAR	--	--	1862.09	--	1116.00	--
4	TIRUVANNAMALAI SAMBUVARAYAR	--	--	--	--	1404.17	1126 85
5	SALEM	--	465.00	1232.25	1267.13	1222.95	1283.40
6	DHARMAPURI	--	--	--	1337 70	--	1486.15
7	COIMBATORE	--	479.21	1315.15	1248.66	1373.87	1577.71
8	PERIYAR	--	--	1465 45	1211.82	1497.97	1462.39
9	TIRUCHIRAPALLI	--	--	--	1300.01	1577.71	1653.12
10	PUDUKKOTTAI	--	--	--	--	1021 59	--
11	THANJAVUR	--	--	--	--	1203 19	1433.75
12	MADURAI	441.51	--	1110.83	1528.86	1097.92	1281.50
13	DINDIGUL ANNA	--	--	--	1425.23	1435.69	1348.50
14	RAMANATHAPURAM	--	--	--	--	--	--
15	PASUMPON MUTHURAMA LINGA THEVAR	--	--	--	--	--	--
16	KAMARAJAR	272.80	--	1162.50	1321.10	1222.07	1307.95
17	NELLAI KATTABOMMAN	--	--	1069.50	--	1232.25	1864.65
18	V.O.CHIDAMBARANAR	--	--	701.26	1352.70	1290.41	1047.89
19	THE NILGIRIS	--	--	--	--	--	--
20	KANNIYAKUMARI	--	--	--	--	1429.88	--
21	NAGAPATTINAM	--	--	--	--	1252.88	1340.07
	STATE AVERAGE	413.39	465.52	1330.43	1413.86	1342.22	1321.17

TABLE-VII-A

SL. NO.	DISTRICT	HORSE GRAM	GROUND NUT (PODS)	GINGELLY SEED	CASTOR SEED	COCONUT HUSKED 100nos	TAPIOCA
1	2	13	14	15	16	17	18
1	CHENGALPATTU MGR	--	--	1453 13	--	330.54	--
2	SOUTH ARCOT	607.76	1494.51	1307.66	--	251.72	--
3	NORTH ARCOT AMBEDKAR	558.00	--	--	875.50	293.37	--
4	TIRUVANNAMALAI SAMBUVARAYAR	--	1075.31	1258.20	--	232.50	--
5	SALEM	745.16	1048.26	1066.40	715.24	221.46	150.89
6	DHARMAPURI	606.45	1075.31	--	923.80	268.15	--
7	COIMBATORE	699.85	1075.31	1433.75	934.70	282.10	220.88
8	PERIYAR	721.01	1068.88	1341.46	950.93	282.69	--
9	TIRUCHIRAPALLI	580.32	999.64	1479.28	--	358.05	--
10	PUDUKKOTTAI	--	--	1463.10	--	271.56	--
11	THANJAVUR	--	--	1383.53	--	205.38	--
12	MADURAI	706.18	1136.66	1399.58	954.63	275.35	--
13	DINDIGUL ANNA	--	626.45	1319.44	925.35	--	--
14	RAMANATHAPURAM	--	1071.95	1320.44	--	311.55	--
15	PASUMPON MUTHURAMA LINGA THEVAR	--	1088.78	--	--	269.70	--
16	KAMARAJAR	512.72	1033.33	1142.57	--	290.24	--
17	NELLAI KATTABOMMAN	--	1212.87	1147.00	--	290.63	--
18	V.O.CHIDAMBARANAR	941.74	--	1200.08	930.00	316.98	--
19	THE NILGIRIS	--	--	--	--	--	--
20	KANNIYAKUMARI	--	--	--	--	280.94	223.98
21	NAGAPATTINAM	--	--	1379.16	--	183.33	--
	STATE AVERAGE	**651.54**	**1115.94**	**1303.87**	**805.84**	**#**	**159.45**

 # = Weighted average not worked out

TABLE-VII-A

SL. NO.	DISTRICT	COTTON KAPAS	TOBACCO	CHILLIES	CORIAN-DER	TURMERIC	GARLIC
1	2	19	20	21	22	23	24
1	CHENGALPATTU MGR	--	--	2871.38	--	--	--
2	SOUTH ARCOT	1469.40	--	2194.80	2465.87	2168.06	--
3	NORTH ARCOT AMBEDKAR	--	--	2109.94	2614.43	1953.00	--
4	TIRUVANNAMALAI SAMBUVARAYAR	--	--	2185.50	2190.86	2038 36	--
5	SALEM	1594.56	--	2836.50	3138.75	1541.48	--
6	DHARMAPURI	--	--	2805.50	2295.48	2232.00	--
7	COIMBATORE	1627.50	--	2127.38	2760.00	2470.09	--
8	PERIYAR	1790.25	2185.50	3021.57	--	1802.11	1166 03
9	TIRUCHIRAPALLI	--	--	1990.20	2453.84	2096.73	--
10	PUDUKKOTTAI	--	--	1860.00	2605.19	2325.00	--
11	THANJAVUR	1403.84	--	2368.59	--	2472.25	--
12	MADURAI	1176.45	--	1703.06	2538.03	2078.55	--
13	DINDIGUL ANNA	--	--	1860.00	2557.50	2111.10	--
14	RAMANATHAPURAM	1581.00	--	2092.50	--	--	--
15	PASUMPON MUTHURAMA LINGA THEVAR	--	--	1488.00	--	--	--
16	KAMARAJAR	1406.63	--	1650.75	2405.75	2232.00	--
17	NELLAI KATTABOMMAN	1650.75	--	2528.44	2660.03	--	--
18	V.O.CHIDAMBARANAR	1209.00	--	1615.88	2421.32	2162.25	1034.63
19	THE NILGIRIS	--	--	2394.75	2343.48	--	--
20	KANNIYAKUMARI	--	--	--	--	--	--
21	NAGAPATTINAM	1351.94	--	2311.05	--	3002.57	
	STATE AVERAGE	**1446.02**	**2185.50**	**2061.51**	**2460.55**	**1911.88**	**1152.20**

TABLE-VII-A

SL. NO.	DISTRICT	POTATO	ONION	BANANA 100 NOS	ARECA-NUT	CANEGUR	PALMGUR
1	2	25	26	27	28	29	30
1	CHENGALPATTU MGR	--	372.00	52.08	--	819.56	--
2	SOUTH ARCOT	--	323.81	55.41	--	826.06	1185.75
3	NORTH ARCOT AMBEDKAR	--	258.85	48.13	--	675.18	1580.50
4	TIRUVANNAMALAI SAMBUVARAYAR	--	255.75	43.71	--	751.75	--
5	SALEM	--	325.50	--	--	804.06	1340.36
6	DHARMAPURI	389.05	319.30	--	--	654.61	--
7	COIMBATORE	--	290.63	55.80	5115.00	868.06	1146.48
8	PERIYAR	465.00	343.80	54.72	--	1002.49	1193.50
9	TIRUCHIRAPALLI	--	372.00	41.85	--	1000.45	2046.00
10	PUDUKKOTTAI	--	316.20	23.25	--	820.56	1042.50
11	THANJAVUR	--	435.55	35.75	--	911.21	1790.25
12	MADURAI	--	288.30	46.50	--	717.26	1351.41
13	DINDIGUL ANNA	--	290.63	--	--	837.00	1557.75
14	RAMANATHAPURAM	--	--	46.50	--	--	--
15	PASUMPON MUTHURAMA LINGA THEVAR	--	--	--	--	--	--
16	KAMARAJAR	--	313.88	50.99	--	846.30	1431.43
17	NELLAI KATTABOMMAN	--	279.00	40.69	--	886.60	1730.58
18	V.O.CHIDAMBARANAR	--	361.54	25.23	--	947.05	1588.75
19	THE NILGIRIS	--	--	48.60	--	969.99	1860.00
20	KANNIYAKUMARI	--	--	28.13	--	--	1573.25
21	NAGAPATTINAM	--	--	27.28	--	774.68	1550.00
21	STATE AVERAGE	413.51	325.97	39.77	5115.00	829.02	*1498.03

* = Simple Average

TABLE-VII-A

SL. NO.	DISTRICT	COFFEE SEED	CAULI-FLOWER	PEAS-GREEN	TOMATO	LADIES FINGER	BRINJAL
1	2	31	32	33	34	35	36
1	CHENGALPATTU MGR	--	--	918.38	311.55	279.00	220.88
2	SOUTH ARCOT	--	--	--	573.50	255.50	--
3	NORTH ARCOT AMBEDKAR	--	1534.50	--	209.25	244.13	297 60
4	TIRUVANNAMALAI SAMBUVARAYAR	--	--	--	209.25	244.13	209.25
5	SALEM	--	--	--	--	--	--
6	DHARMAPURI	--	890.08	1241.71	232.50	403.00	353.40
7	COIMBATORE	7858.50	837.00	--	186 00	337.13	325.50
8	PERIYAR	--	--	--	232.50	348 75	465.00
9	TIRUCHIRAPALLI	--	--	--			
10	PUDUKKOTTAI	--	--	--	251.10	311 55	148.80
11	THANJAVUR	--	--	--	302.25	313.88	151 13
12	MADURAI	--	--	--	172.05	395.25	153.45
13	DINDIGUL ANNA	--	--	--	--	--	--
14	RAMANATHAPURAM	--	--	--	--	--	--
15	PASUMPON MUTHURAMA LINGA THEVAR	--	--	--	--	--	--
16	KAMARAJAR	--	604.50	1116.00	105.40	201.50	201.50
17	NELLAI KATTABOMMAN	--	--	--	209.25	162.75	116.25
18	V.O.CHIDAMBARANAR	--	--	--	165.66	249.94	244.13
19	THE NILGIRIS	--	--	--	--	--	--
20	KANNIYAKUMARI	--	837.00	--	431.42	441.75	434.00
21	NAGAPATTINAM	--	--	--	505.30	372.00	294.50
	STATE AVERAGE	***7858.50**	***1002.36**	***1238.60**	***282.67**	***304.02**	***294.47**

*** = Simple Average**

TABLE VII-B

MONTHLY\ANNUAL AVERAGE WHOLESALE PRICES OF ESSENTIAL COMMODITIES FROM JULY'96 TO JUNE' 97 IN TAMILNADU

Prices are in Rs./Qtl.

YEAR AND MONTH	RICE COMMON	CHOLAM	CUMBU	RAGI	BENGAL GRAM	RED GRAM	BLACK GRAM	GREEN GRAM
1	2	3	4	5	6	7	8	9
1996								
JULY	784.85	527.46	490.72	516.00	1451.50	2177.11	1805.56	1774.55
AUGUST	787 36	526 83	497.85	521 83	1608.35	2177.11	1781.45	1828.56
SEPTEMBE	796.88	529.06	487.40	510.54	1646.69	2177.11	1692.13	1760.40
OCTOBER	837.32	557.15	488.86	524.83	1720.71	2227 62	1655.68	1600.03
NOVEMBER	850.18	533.79	482 59	521 69	1745.78	1921.76	1524.78	1673.06
DECEMBER	859.42	514.37	470.57	518.57	4711.95	1706.41	1628 75	1651.56
1997								
JANUARY	814.71	502.78	446 85	516 05	1739.45	1418.67	1544.65	1587 56
FEBRUARY	797.22	507.08	434.60	502.48	1666.64	1472.42	1567.07	1663.07
MARCH	771.41	508.55	444.33	497 46	1636.90	1531.34	1673.04	1810.80
APRIL	779.43	519.32	468 07	503.42	1686.05	1508.84	1653.46	1883.15
MAY	762 26	528.03	468.67	519.46	1826.95	1546.05	1497.60	1880.99
JUNE	741 67	526.58	467.97	532.03	1779.66	1434.38	1272.22	1707.37
ANNUAL AVERAGE								
1996-97	798.17	524.18	470.9	514.99	1685.05	1706.72	1603.48	1742.23
1995-96	728.96	508.27	478.32	505.85	1222.68	2059.13	1950.12	1675.59
% Variation	9.5	3.1	-1.6	1.8	37.8	-17.1	-17.8	4

TABLE-VII-B(concld)

Prices are in Rs /Qtl.

YEAR AND MONTH	GROUNDNU PODS	GINGELLY SEED	TAMARIND	CHILLIES	CORIANDER	TURMERIC	CANE GUR I SORT
1	10	11	12	13	14	15	16
1996							
JULY	1361 11	1790.78	1981.42	3991 67	2847 40	2853.20	1007 81
AUGUST	1425.00	1644.30	1971 17	3900 00	2931 66	2727 20	1107 59
SEPTEMBE	1341.50	1729.77	1937 00	4094 40	4709 77	2781 20	1166 41
OCTOBER	1225 00	1691.13	2000 00	4065.83	4565 50	2743.20	1233.49
NOVEMBER	1100.00	1667.03	2095 00	3858.00	4490 63	2529.60	1174 10
DECEMBER	1187.50	1681.04	2225.83	3350.00	4113 38	2568.20	1237.40
1997							
JANUARY	1250.00	1600.57	2274 00	3197 73	4011 98	2554 60	1205.98
FEBRUARY	1200.00	1591.30	2298.33	2871.43	3341 11	2560.60	1097 83
MARCH	1300.00	1681.38	2277 50	2643.18	3272.34	2687 60	1215.26
APRIL	1337.50	1671 18	2315 00	2406 25	3339 52	2644 20	1383 58
MAY	1337.50	1598.63	2312 50	2180.43	3611 72	2574 40	1398 19
JUNE	1462.50	1553.33	2301 67	2068 75	3492.73	2969 20	1440 54
ANNUAL AVERAGE							
1996-97	1310.26	1660.76	2165.78	3237.11	3727.31	2682.77	1224.68
1995-96	1222.53	1811.07	1891.09	4195.80	2226.84	1805.14	819 18
% Variation	7.2	-8.3	14.5	-22.8	67.4	48.6	49.5

TABLE VII-C

STATEMENT SHOWING THE CENTREWISE AND DISTRICTWISE ANNUAL AVERAGE RETAIL PRICES OF FOODGRAINS ANDSALT IN TAMIL NADU FOR YEAR 1996-97(JULY TO JUNE)

SL. NO.	CENTRE	RICE FINE	RICE COM-MON	CHOLAM	CUMBU	RAGI	KORRA	VARAGU	HORSE GRAM	SALT
1	2	3	4	5	6	7	8	9	10	11
				CHENGALPATTU M.G.R.						
1	Kancheepuram	9.15	8.13	7.56	5.90	5.75	8.00	0.00	9.21	1.82
2	Redhills	10.33	9.21	5.50	5.26	6.00	0.00	0.00	8.09	2.17
3	Tiruvallur	9.74	8.41	0.00	5.19	5.72	0.00	0.00	11.75	2.33
4	Madurantagam	9.84	8.31	0.00	5.50	5.52	0.00	0.00	12.00	2.00
5	Tiruttani	9.21	8.07	5.75	5.48	5.65	5.75	0.00	11.25	1.91
	District Average	9.65	8.43	7.17	5.48	5.73	7.81	0.00	10.46	2.05
				SOUTH ARCOT						
1	Cuddalore	9.15	8.39	0	5.33	5.88	0.00	0.00	0.00	2.00
2	Panrutti	9.80	8.15	4.68	4.62	5.27	0.00	0.00	7.50	1.94
3	Villupuram	8.87	8.26	5.33	4.23	5.17	0.00	0.00	0.00	2.22
4	Kallakurichi	10.45	8.60	5.79	4.58	6.06	0.00	5.50	8.23	1.72
5	Chidambaram	9.21	8.40	6.75	5.44	6.58	0.00	0.00	0.00	1.59
6	Virudhachalam	10.14	8.14	5.03	4.77	5.46	0.00	0.00	8.00	2.39
7	Tirukovilur	9.65	8.25	4.88	4.57	5.11	0.00	0.00	10.46	1.83
8	Gingee	8.96	7.92	5.29	4.29	5.48	5.00	0.00	8.88	2.00
9	Dindivanam	9.85	7.88	5.28	4.36	5.07	0.00	0.00	0.00	1.96
	District Average	9.56	8.22	5.25	4.69	5.57	5.00	5.50	9.21	1.96
				NORTH ARCOT AMBEDKAR						
1	Vellore	10.02	8.94	5.35	5.42	5.56	0.00	0.00	11.88	2.10
2	Vaniambadi	9.75	8.98	0.00	5.47	5.77	0.00	0.00	9.00	1.79
3	Gudiyatham	9.65	8.51	5.50	5.50	5.54	0.00	0.00	8.29	1.71
4	Tiruppathur	9.92	8.96	4.75	4.64	5.71	0.00	0.00	8.71	0.00
5	Arcot	9.35	7.99	5.29	5.54	5.77	0.00	0.00	11.40	1.50
6	Arakonam	9.72	8.23	0.00	5.25	5.54	0.00	0.00	0.00	2.11
	District Average	9.73	8.60	5.35	5.30	5.65	0.00	0.00	10.05	1.83
				TIRUVANNAMALAI SAMBUVARAYAR						
1	Tiruvannamalai	9.30	8.51	5.85	5.25	5.45	0.00	0.00	0.00	2.00
2	Arani	9.90	8.36	6.00	5.96	5.94	0.00	0.00	0.00	1.78
3	Cheyyar	9.22	7.85	5.50	5.73	5.78	0.00	0.00	8.78	1.97
4	Polur	9.46	8.29	5.96	5.41	5.50	0.00	0.00	8.33	1.50
	District Averag	9.47	8.25	5.83	5.58	5.66	0.00	0.00	8.56	1.81
				SALEM						
1	Salem	10.11	9.15	6.25	5.88	5.92	0.00	0.00	8.83	1.96
2	Rasipuram	9.59	9.00	6.29	6.21	6.29	0.00	0.00	9.17	0.00
3	Namakkal	10.53	10.06	7.03	6.53	6.36	0.00	0.00	0.00	1.78
4	Attur	9.96	9.03	6.29	5.50	5.80	0.00	0.00	10.47	2.00
5	Tiruchengode	10.93	0.00	6.30	6.32	6.69	0.00	0.00	10.10	2.33
	District Average	10.23	9.27	6.44	6.09	6.22	0.00	0.00	9.65	1.99

TABLE VII C CONTD..

SL. NO.	CENTRE	RICE FINE	RICE COMMON	CHOLAM	CUMBU	RAGI	KORRA	VARAGU	HORSE GRAM	SALT
1	2	3	4	5	6	7	8	9	10	11
				DHARMAPURI						
1	Dharmapuri	9.56	8.48	5.25	5.33	5.21	0.00	0.00	8 21	1 55
2	Krishnagiri	9.50	8.71	5.04	5.33	5.33	0.00	0.00	8.29	1.50
3	Hosur	10.83	8.67	4.83	5.08	5.08	0.00	0.00	8.00	1 50
	District Average	9.97	8.62	5.04	5.31	5.21	0.00	0 00	8.17	1.52
				COIMBATORE						
1	Coimbatore	10.35	9.73	6.04	5.96	6.00	0.00	0.00	10 17	2.29
2	Pollachi	10.72	0.00	6.13	5.75	5.88	0.00	0.00	9 17	2.36
3	Tiruppur	11.20	9.12	6.08	6.33	6.63	0.00	0.00	10.35	1.92
4	Mettupalayam	10.84	9.44	6.00	5.96	5.58	0.00	0.00	10.00	1 94
5	Avinashi	10.52	8.97	6.96	7.02	6 59	0.00	0.00	10.00	1.71
6	Udumalapettai	10.23	9.68	6.29	5.67	5.75	0.00	0.00	9.25	2.04
	District Average	10.64	9.41	6.25	6.11	6.06	0.00	0 00	9.82	2 04
				PERIYAR						
1	Erode	11.13	9.22	6.73	6.20	6.56	0.00	0.00	10.50	2.00
2	Dharapuram	10.66	9.81	7.29	6.10	6.02	0 00	0 00	8.50	1.75
3	Gobichettipalaya	11.06	9.75	7.88	6.08	6.08	0.00	0.00	8.88	1 14
4	Bhavani	10.00	9.28	7.00	6.50	6.92	0.00	0.00	10.50	2.00
5	Kangeyam	11.25	9.50	7 50	6.86	7.50	0.00	0.00	10 17	2 00
6	Vellakovil	10.85	9.73	6.25	5.73	7.08	0.00	0.00	8.79	1.63
7	Perundurai	11.07	10.00	6.42	6.33	6.85	6.97	0.00	11.25	1 92
8	Sathyamangala	10.85	9.44	6.00	4.75	5.25	0.00	0.00	10.00	1.58
	District Average	10.86	9.56	7.00	6.22	6.67	6.97	0.00	9.82	1.75
				TIRUCHIRAPALLI						
1	Tiruchirapalli	9.56	8.19	5.88	5.40	5.53	5.00	0.00	7.00	1.75
2	Karur	10.00	8.14	6.16	5.41	6.15	0.00	0.00	9.79	2.51
3	Manachanallur	9.66	8.60	5.88	5.60	5.50	9.57	0.00	10 17	1.42
4	Lalgudi	9.50	8.54	5.63	6.00	6.75	10.00	0.00	11.00	2.00
5	Manapparai	8.90	8.42	0.00	0.00	0.00	0.00	0.00	0.00	2 00
6	Jeyamkondam	8.67	7.22	0.00	4.98	5.69	0.00	0.00	10.00	2 25
	DistrictAverage	9.38	8.14	5.93	5.47	5.92	6.95	0.00	9.57	1.96
				PUDUKKOTTAI						
1	Pudukkottai	9.08	8.79	6.13	5.67	5.29	0.00	0.00	8.92	2.42
2	Alangudi	8.89	7.95	6.00	5.77	4.50	0.00	0.00	8.00	2.58
3	Aranthangi	9.23	8.20	0.00	5.78	6.36	5.00	0.00	0.00	1.71
	District Average	9.08	8.34	6.12	5.73	5.38	5.00	0.00	8.46	2.17
				THANJAVUR						
1	Thanjavur	9.04	8.10	5.08	5.53	5.70	0.00	0.00	9.25	1.77
2	Kumbakonam	9.00	8.00	5.68	5.48	5.53	0.00	0.00	10.00	1.54
3	Papanasam	9.10	8.10	0.00	6.04	6.67	0.00	0.00	10.00	1.70
4	Pattukottai	9.06	7.98	0.00	5.95	6.58	0.00	0.00	0.00	1.92
	District Average	9.05	8.05	5.48	5.72	6.09	0.00	0.00	9.63	1.73

TABLE VII C CONTD..

SL. NO.	CENTRE	RICE FINE	RICE COM-MON	CHOLAM	CUMBU	RAGI	KORRA	VARAGU	HORSE GRAM	SALT
1	2	3	4	5	6	7	8	9	10	11
				MADURAI						
1	**Madurai**	10.17	9.21	5.72	5.43	5.73	5.79	5.49	10.00	2.04
2	Theni	9.83	8.56	4.71	4.96	5.31	0.00	0.00	10.06	1.92
3	Melur	9.43	8.14	6.04	5.42	6.00	0.00	0.00	0.00	2.22
4	Bodi	9.83	0.00	5.22	5.42	6.48	0.00	0.00	0.00	2.00
5	Chinnamanur	9.53	8.33	5.41	5.60	6.12	0.00	0.00	9.98	2.04
	District Average	9.76	8.63	5.42	5.37	5.96	5.79	5.49	10.01	2.04
				DINDIGUL						
1	Dindigul	9.63	9.19	6.83	5.48	5.58	0.00	0.00	0.00	1.50
2	Palani	8.91	8.00	5.97	5.79	6.37	0.00	0.00	0.00	2.00
	District Average	9.28	9.10	6.40	5.64	5.98	0.00	0.00	0.00	1.73
				RAMANATHAPURAM						
1	Ramanathapura	9.96	8.92	6.05	4.13	5.67	0.00	0.00	0.00	2.36
2	Paramakudi	9.58	9.07	0.00	4.73	4.50	0.00	0.00	0.00	2.58
	District Average	9.77	8.98	6.05	4.43	5.58	0.00	0.00	0.00	2.48
				PASUMPON MUTHURAMALINGA THEVAR						
1	Sivagangai	10.29	9.33	5.38	5.00	5.00	0.00	0.00	0.00	1.67
2	Singamponeri	9.65	8.78	5.29	5.17	5.20	0.00	0.00	0.00	1.52
	District Average	9.97	9.05	5.33	5.08	5.10	0.00	0.00	0.00	1.59
				KAMARAJAR						
1	Virudhunagar	10.02	8.64	4.94	4.71	4.75	4.98	3.88	5.36	2.00
2	Rajapalayam	9.79	8.92	4.68	4.73	4.92	3.00	2.50	4.50	1.48
3	Srivilliputhur	9.75	9.07	5.16	5.02	5.28	3.00	2.50	8.75	1.47
	District Average	9.85	8.85	4.93	4.82	4.98	3.66	3.02	6.60	1.65
				NELLAI KATTABOMMAN						
1	Thirunelveli	9.57	8.86	6.17	5.33	5.50	0.00	0.00	11.92	1.60
2	Sankarankoil	9.74	9.18	6.56	5.12	5.32	0.00	0.00	9.58	1.40
3	Sengottai	8.88	8.70	0.00	0.00	0.00	0.00	0.00	11.08	1.71
4	Thenkasi	9.34	8.83	0.00	0.00	0.00	0.00	0.00	11.50	1.59
5	Ambasamuthram	9.57	9.08	0.00	0.00	0.00	0.00	0.00	11.50	1.59
	District Averag	9.44	8.93	6.36	5.23	5.41	0.00	0.00	11.12	1.59
				V.O.CHIDAMBARANAR						
1	Tuticorin	9.34	9.07	4.98	4.98	4.94	0.00	0.00	10.08	1.12
2	Kovilpatti	10.09	9.05	5.23	5.06	5.24	0.00	0.00	0.00	1.36
3	Srivaigundam	9.18	8.75	6.00	6.05	6.33	0.00	0.00	0.00	0.00
	District Average	9.54	8.96	5.14	5.35	5.50	0.00	0.00	10.08	1.24
				THE NILGIRIS						
1	Udagamandalam	13.69	0.00	0.00	6.50	5.31	0.00	0.00	11.48	0.00
2	Gudalur	9.79	0.00	0.00	0.00	5.34	0.00	0.00	8.73	2.18
3	Coonoor	9.60	8.70	0.00	0.00	5.57	0.00	0.00	10.33	2.42
	District Average	11.73	8.70	0.00	6.50	5.39	0.00	0.00	10.21	2.30

TABLE VII C CONCLD.

SL. NO.	CENTRE	RICE FINE	RICE COM-MON	CHOLAM	CUMBU	RAGI	KORRA	VARAGU	HORSE GRAM	SALT
1	2	3	4	5	6	7	8	9	10	11
				KANNIYAKUMARI						
1	Nagercoil	10.29	8.92	0.00	6.43	6.50	0.00	0.00	10 17	2.00
2	Marthandam	9.50	9.33	6.34	6.43	6.59	0.00	2.35	0.00	2.04
3	Karungal	10.05	9.13	0.00	0.00	7.02	0.00	0.00	0.00	1.88
	District Average	10.00	9.13	6.34	6.43	6.70	0.00	2.35	10.17	1.97
				NAGAPATTINAM						
1	Nagapattinam	9.26	7.93	0.00	0.00	6.64	0.00	0.00	0.00	1.73
2	Koradacherry	9.73	8.05	0.00	0.00	6.82	0.00	0.00	0.00	1 68
3	Thiruvarur	9.17	7.69	0.00	6.00	6.50	0 00	0.00	0.00	2.00
4	Mayiladudurai	8.67	7.76	6.40	6.00	6.78	7.50	0.00	12 00	2.42
5	Sirgazhi	8.95	8.02	0.00	5.63	6.79	0.00	0.00	10 00	2 50
6	Nannilam	9.69	8.11	0.00	0.00	0.00	0.00	0.00	0.00	2.00
7	Thiruthuraipoond	9.25	7.69	0.00	7.00	7.00	0.00	0.00	0 00	1.42
8	Mannargudi	9.21	7.79	0.00	5.96	6.92	0.00	0.00	10.00	2 04
	District Average	9.22	7.86	6.40	6.12	6 78	7.50	0.00	10.50	1.95
				CHENNAI						
1	Chennai	11.13	9.40	6.52	5.90	6.00	0.00	0.00	10.21	2.50

TABLE VIII

CROP FORECAST CALENDER

Area finalised in the Taluk/District Team Meetings

Sl. No.	Crop	Month					
		Upto July	Upto August	Upto September	Upto October	Upto November	Upto December
1	2	3	4	5	6	7	8
1.	Rice	--	--	1	--	2	--
2.	Cholam	--	--	1	--	--	2
3.	Cumbu	--	--	1	--	--	2
4.	Ragi	--	--	1	--	--	2
5.	Korra	--	--	1	--	--	2
6.	Varagu	--	--	1	--	--	2
7.	Samai	--	--	1	--	--	2
8.	Maize	--	--	--	--	--	--
9	Wheat	--	--	--	--	--	--
10.	Other Cereals	--	--	--	--	--	--
11.	Redgram	--	--	1	--	--	--
12.	Bengal Gram	--	--	--	--	--	1
13.	Green Grám	--	1	--	--	--	--
14.	Black Gram	--	1	--	--	--	--
15.	Horse Gram	--	1	--	--	--	--
16.	Other Pulses	--	1	--	--	--	--
17.	Sugarcane	--	--	2	--	--	3
18.	Cotton	1	--	2	--	3	--
19.	Tobacco	--	--	--	--	--	1
20.	Groundnut	1	--	--	2	--	--
21.	Gingelly	1	--	2	--	3	--
22.	Castor	--	--	--	--	--	--

TABLE VIII (Contd.)

CROP FORECAST CALENDER

Sl. No.	Crop	Month					
		Upto July	Upto August	Upto September	Upto October	Upto November	Upto December
1	2	3	4	5	6	7	8
23.	Sunflower	--	--	--	--	--	--
24.	Potato	--	--	--	--	--	1
25.	Mesta	--	--	2	--	--	--
26.	Sunhemp	--	--	--	--	--	1
27.	Sweet Potato	--	--	--	--	--	--
28.	Tapioca	--	--	--	--	--	--
29.	Senna	--	1	--	--	--	2
30.	Indigo Dyes	--	--	--	--	--	--
31.	Indigo Green	--	1	--	--	--	--
32.	Cloves	--	--	--	--	--	--
33.	Banana	--	1	--	--	--	2
34.	Cashewnut	--	--	--	--	--	--
35.	Ginger	--	1	--	--	--	2
36.	Pepper	--	1	--	--	--	2
37.	Coriander	--	--	--	--	--	--
38.	Chillies	--	--	--	--	--	--
39.	Onion	--	--	--	--	--	1
40.	Cardamom	--	--	--	--	--	--
41.	Rapeseed and Mustard	--	--	--	--	--	--
42.	Garlic	--	--	--	--	--	--
43.	Turmeric	--	--	--	--	--	--
	Total	3	9	12	1	3	16

INT = Intermediate Condition Report

TABLE VIII (Contd.)

CROP FORECAST CALENDER

Area finalised in the Taluk/District Team Meetings

Sl. No.	Crop	Month						Total report
		Upto January	Upto February	Upto March	Upto April	Upto May	Upto June	
1	2	9	10	11	12	13	14	15
1.	Rice	--	3	4	--	--	--	4
2.	Cholam	--	3	--	4	--	--	4
3.	Cumbu	3	4	--	5	--	--	5
4.	Ragi	3	4	--	5	--	--	5
5.	Korra	--	3	--	--	--	--	3
6.	Varagu	--	3	--	--	--	--	3
7.	Samai	--	3	--	--	--	--	3
8.	Maize	1	--	--	--	--	--	1
9.	Wheat	--	--	--	1	--	--	1
10.	Other Cereals	--	1	--	--	--	--	1
11.	Redgram	--	2	--	--	--	--	2
12.	Bengal Gram	--	2	--	--	--	--	2
13.	Green Gram	--	2	--	3	--	--	3
14.	Black Gram	--	2	--	3	--	--	3
15.	Horse Gram	--	2	--	--	--	--	2
16.	Other Pulses	--	2	--	--	--	--	2
17.	Sugarcane	--	--	--	4	1	--	4
18.	Cotton	4	--	5	--	--	--	5
19.	Tobacco	--	2	--	3	--	--	3
20.	Groundnut	3	--	--	4	--	--	4
21.	Gingelly	--	--	4	--	--	--	4
22.	Castor	--	--	1	--	--	--	1

TABLE VIII (Contd.)

CROP FORECAST CALENDER

Area finalised in the Taluk/District Team Meetings

Sl. No.	Crop	Month: Upto January	Upto February	Upto March	Upto April	Upto May	Upto June	Total report
1	2	9	10	11	12	13	14	15
23.	Sunflower	--	--	1	--	--	--	1
24.	Potato	--	--	--	--	2	--	2
25.	Mesta	3	--	--	--	--	1	3
26.	Sunhemp	--	--	--	--	--	--	1
27.	Sweet Potato	--	1	--	--	--	--	1
28.	Tapioca	--	--	1	--	--	--	1
29.	Senna	--	--	--	3	--	--	3
30.	Indigo Dyes	1	--	--	--	--	--	1
31.	Indigo Green	--	--	--	--	--	--	1
32.	Cloves	--	1	--	--	--	--	1
33.	Banana	--	--	--	--	--	--	2
34.	Cashewnut	--	--	--	--	1	--	1
35.	Ginger	3	--	--	--	--	--	3
36.	Pepper	--	3	--	--	--	--	3
37.	Coriander	--	--	--	1	--	--	1
38.	Chillies	--	--	1	--	--	--	1
39.	Onion	--	--	--	2	--	--	2
40.	Cardamom	--	--	1	--	--	--	1
41.	Rapeseed and Mustard	--	--	--	1	--	--	1
42.	Garlic	--	1	--	--	--	--	1
43.	Turmeric	--	--	--	--	1	--	1
	Total	8	19	8	13	4	2	97

INT = Intermediate Condirtion Report

TABLE IX

PEAK SOWING AND HARVESTING SEASONS

Sl. No.	District	PADDY I		PADDY II	
		Peak Sowing	Peak Harvesting Season	Peak Sowing	Peak Harvesting Season
1	2	3	4	5	6
1.	Chengalpattu M.G.R.	June to Sep	Dec to Feb	Dec Jan	Mar to Jun
2.	South Arcot	May June July August	Aug Sep Oct	July Aug Sep Oct	Dec Jan Feb
3.	Villupuram	May June July August	Aug Sep Oct	July Aug Sep Oct	Dec Jan Feb
4.	North Arcot Ambedkar	April	July	Aug Jan Feb	Nov Dec Apr May
5.	Tiruvannamalai Sambuvarayar	April May	Aug Sep	July Aug Sep oct Nov	Oct Nov Dec Jan Feb Mar
6.	Salem	June July	Sep Oct	Sep Oct Nov Dec Feb Mar	Dec Jan Feb Mar Apr May
7.	Dharmapuri	July Aug Sep	Dec Jan	Dec Jan	April May
8.	Coimbatore	April May June	July Aug Sep	Aug Sep Oct	Dec Jan
9	Periyar	April May June July	Aug Sep Oct	Aug Sep Oct Jan Feb	Dec Jan Feb April
10.	Tiruchirapalli	June July	Aug Sep	Aug Sep Dec	Nov Dec Jan Mar April
11.	Pudukottai	June July Aug Sep	Oct Jan Feb	Nov Dec Jan	Feb March May
12.	Thanjavur	June July	Sep Oct	Aug Oct Nov Dec	Feb March April
13.	Nagappattinam	May June	Sep Oct	Aug Sep Oct Jan Feb	Jan Feb March
14.	Madurai	June July	Sep Oct	Aug Sep Oct Jan Feb	Dec Jan April May
15.	Dindugul-Anna	April May June July	July Aug Sep Oct	Sep Oct Nov Dec Jan Feb	Dec Jan Feb Mar Aprl May
16.	Ramanathapuram	Sep Oct Nov	Dec Jan Feb	Jan Feb Mar	April May June
17.	Kamarajar	Sep Oct	Jan Feb March	March April	July Aug
18.	Pasumpon Muthuramalinga Thevar	Sep Oct	Jan Feb	--	--
19.	Tirunelveli Kattabomman	June July	Sep Oct	Oct Nov Mar April	May June
20.	Chidambaranar	May March	Sep July	April Aug Sep	June July Jan Feb
21.	The Nilgiris	June July	Jan Feb	Jan Feb March	May June
22.	Kanniyakumari	June July	Sep Oct	Oct Nov	Feb March

TABLE IX (contd.)

PEAK SOWING AND HARVESTING SEASONS

Sl. No.	District	CHOLAM (IRRIGATED) Peak Sowing	CHOLAM (IRRIGATED) Peak Harvesting Season	CHOLAM (UN - IRRIGATED) Peak Sowing	CHOLAM (UN - IRRIGATED) Peak Harvesting Season
1	2	7	8	9	10
1.	Chengalpattu M.G.R.	--	--	June July	Oct Nove
2.	South Arcot	July August	Jan Feb	--	--
3.	Villupuram	July August	Jan Feb	--	--
4.	North Arcot Ambedkar	Jan Feb	April May	Aug	December
5.	Tiruvannamalai Sambuvarayar	Jan Feb	Oct Nov Dec	July Aug Sep	Oct Nov Dec
6.	Salem	Aug Sep Feb March	Nov Dec May June	June July Aug	Sep Oct Nov
7.	Dharmapuri	Aug May Jan	Dec May	July Aug	Dec January
8.	Coimbatore	Jan Feb March	April May June	July Aug Sep Oct	Jan February
9.	Periyar	April May	July	Jul Aug Jan Feb	Nov Dec April
10.	Tiruchirapalli	Jan Feb April May	May April July August	Jun July Sep October	Aug Sep Nov December
11.	Pudukottai	Feb March	June	September	December
12.	Thanjavur	--	--	--	--
13.	Nagappattinam	--	--	April May June	June July Aug
14.	Madurai	April March	June July	Aug Sep	Dec Jan
15.	Dindugul-Anna	--	--	June July Aug Sep Oct	Oct Nov Dec Jan Feb
16.	Ramanathapuram	--	--	Sep Oct Nov	Dec Jan
17.	Kamarajar	Feb March	May June July	Sep Oct	Dec Jan
18.	Pasumpon Muthuramalinga Thevar	Jan Feb	April May	Sep Oct	Jan Dec
19.	Tirunelveli Kattabomman	January	March April	Mar April	May June
20.	Chidambaranar	March	May June	September	Dec Jan
21.	The Nilgiris	--	--	July	October
22.	Kanniyakumari	--	--	--	--

TABLE IX (contd.)

PEAK SOWING AND HARVESTING SEASONS

Sl. No.	District	CUMBU (IRRIGATED)		CUMBU (UN - IRRIGATED)	
		Peak Sowing	Peak Harvesting Season	Peak Sowing	Peak Harvesting Season
1	2	11	12	13	14
1.	Chengalpattu M.G.R.	--	--	June July	Oct November
2.	South Arcot	April May	May June	July August	Sep October
3.	Villupuram	April May	May June	July August	Sep October
4	North Arcot Ambedkar	Nov December	April May	August	December
5	Tiruvannamalai Sambuvarayar	April February March	May June July August	July August	August September
6.	Salem	Feb Mar April	June	July	October
7.	Dharmapuri	Mar April May	May July Aug	June July	August Sep
8	Coimbatore	Feb March Apr	May June July	July August	Sep October
9	Periyar	April March	July	July Aug Jan	Apr Nov Dec Mar
10.	Tiruchirapalli	Jan to April	Apr May July Aug	June July	Aug September
11.	Pudukottai	Feb March	June	July Aug Sep	December
12.	Thanjavur	--	--	July	September
13.	Nagappattinam	--	--	April May June	June July Aug
14.	Madurai	April March	June July	Aug September	Dec January
15.	Dindugul-Anna	Feb Mar Apr May June Sep October	May June July Aug September	July Aug September October	Oct November December January
16.	Ramanathapuram	--	--	Oct November	Dec Jan Feb
17.	Kamarajar	Feb March	May June July	Sep October	Dec Jan Feb
18.	Pasumpon Muthuramalinga Thevar	Jan February	April May	Sep October	Jan December
19.	Tirunelveli Kattabomman	April	May June	Oct November	Dec January
20.	Chidambaranar	March	June	Oct November	January
21.	The Nilgiris	July	Oct November	--	--
22.	Kanniyakumari	--	--	--	--

TABLE IX (contd.)

PEAK SOWING AND HARVESTING SEASONS

Sl. No.	District	RAGI (IRRIGATED) Peak Sowing	Peak Harvesting Season	RAGI (UN - IRRIGATED) Peak Sowing	Peak Harvesting Season
1	2	15	16	17	18
1.	Chengalpattu M.G.R.	Jan February	April May	June July	Nov Dec
2.	South Arcot	July August	Oct Nov	--	--
3.	Villupuram	July August	Oct Novr	--	--
4.	North Arcot Ambedkar	Nov December	April May	August	Dec
5.	Tiruvannamalai Sambuvarayar	Nov Dec Jan Feb	Aprl May June	July Aug Sep	Nov Dec Jan
6.	Salem	Feb Mar April	May June	June July	Sep Oct
7.	Dharmapuri	Dec January	Feb March	July August	Nov Dec
8.	Coimbatore	Dec Jan Feb	Mar Apr May	July August	Oct Nov
9.	Periyar	June July Nov Dec	April July	July August	Nov Dec
10.	Tiruchirapalli	Dec Jan April May	May Jun Sep Oct	June July	Sep Oct
11.	Pudukottai	Feb March	June	June July Nov Dec	April Dec
12.	Thanjavur	September	December	--	--
13.	Nagappattinam	--	--	Apr May June	June July Aug
14.	Madurai	July August	Nov December	Aug Sep	Dec Jan
15.	Dindugul-Anna	Dec January	March April	Sep October	Dec Jan
16.	Ramanathapuram	Oct November	Dec Jan Feb	Oct November	Dec Jan Feb
17.	Kamarajar	May June	Dec Jan	Aug Sep Oct	Nov Dec Jan
18.	Pasumpon Muthuramalinga Thevar	Jan February	April May	Sep October	Jan December
19.	Tirunelveli Kattabomman	June July	Aug September	--	--
20.	Chidambaranar	July	September	Sep October	January
21.	The Nilgiris	May	Sep October	--	--
22.	Kanniyakumari	--	--	--	--

TABLE IX (contd.)

PEAK SOWING AND HARVESTING SEASONS

Sl. No.	District	REDGRAM		SUGARCANE	
		Peak Sowing	Peak Harvesting Season	Peak Sowing	Peak Harvesting Season
1	2	19	20	21	22
1.	Chengalpattu M.G.R.	June July	Dec January	Jan to April	Dec to March
2.	South Arcot	July	Feb	Apr May Dec Jan Feb March	Nov Dec Jan Feb Mar
3.	Villupuram	July	Feb	Apr May Dec Jan Feb March	Nov Dec Jan Feb March
4.	North Arcot Ambedkar	July Aug	Jan	December	January
5.	Tiruvannamalai Sambuvarayar	June July Aug	Nov Dec	Apr May Dec Jan Feb Mar	May June July Aug Oct Nov Dec Jan Feb Mar
6.	Salem	--	--	Jan to June	Full Year
7.	Dharmapuri	July Aug	Jan Dec	Jan to April	Feb to April
8.	Coimbatore	July Aug Dec Jan	Jan Feb Apr May June	Dec Jan Feb Mar April May	Dec Jan Feb Mar Apr May June
9.	Periyar	July Aug	Jan Feb	Apr May Dec Jan Feb March	Sep Oct Nov Dec Jan Feb Mar
10.	Tiruchirapalli	Jan Feb July Aug	Jan Feb May June	Apr May Dec Jan Feb March	Sep Oct Nov Dec Jan Feb Mar
11.	Pudukottai	July Aug	Jan Feb	Apr Dec Jan Feb Mar	Oct Nov Dec Jan Feb
12.	Thanjavur	--	--	Jan Feb March	Dec Jan Feb
13.	Nagappattinam	June July	Sep Oct	Apr May Dec Jan Feb Mar	Apr May Dec Jan Feb Mar
14.	Madurai	Aug Sep	Jan February	Apr May June July Feb March	Apr May June Jan Feb Mach
15.	Dindugul-Anna	June July Aug	Nov Dec Jan	Dec Jan Feb Mar June July	Nov Dec Jan Feb May June
16.	Ramanathapuram	Oct Nov	Feb Mar	Oct Nov	Apr May
17.	Kamarajar	June July Aug	Dec Jan Feb	July Aug Sep	May June July Oct Nov
18.	Pasumpon Muthuramalinga Thevar	June July Aug	Nov Dec	Feb March	Oct Nov
19.	Tirunelveli Kattabomman	Sep Oct	Dec Jan	Dec Jan Feb Mar Apr	Oct Nov Mar Jan Feb
20.	Chidambaranar	--	--	--	--
21.	The Nilgiris	--	--	July	June
22.	Kanniyakumari	--	--	--	--

TABLE IX (contd.)

PEAK SOWING AND HARVESTING SEASONS

Sl. No.	District	COTTON (IRRIGATED) Peak Sowing	Peak Harvesting Season	COTTON (UN - IRRIGATED) Peak Sowing	Peak Harvesting Season
1	2	23	24	25	26
1.	Chengalpattu M.G.R.	Jan Feb	June July	--	--
2.	South Arcot	July Aug Sep	April May	--	--
3.	Villupuram	July Aug Sep	April May	--	--
4.	North Arcot Ambedkar	--	--	Dec	Jan
5.	Tiruvannamalai Sambuvarayar	--	--	June July Aug Sep Feb	Jan Feb Mar
6.	Salem	Jan Mar	June July	Aug Sep Oct	Jan Feb Mar
7.	Dharmapuri	Sep Oct	Feb Apr	Sep Oct	Feb Apr
8.	Coimbatore	July Aug Sep Oct	Jan Feb Mar Apr	July Aug Sep Oct	Jan Feb Mar Apr
9.	Periyar	Dec Jan	June July	Aug Sep Oct Feb Mar	June July Dec Jan Feb
10.	Tiruchirapalli	Jan Feb	May June	Sep Oct	Jan Feb
11.	Pudukottai	--	--	Feb Mar	Jan Feb
12.	Thanjavur	Jan Feb Mar	May June July	--	--
13.	Nagappattinam	--	--	Jan Feb Mar	May June July
14.	Madurai	Sep Oct Feb Mar	June July Feb Mar	Sep Oct	Feb Mar
15.	Dindugul-Anna	Sep Oct Feb Mar	Feb Mar July Aug	Sep Oct	Feb Mar
16.	Ramanathapuram	Nov Dec	Apr May June	Nov Dec	Apr May June Mar
17.	Kamarajar	Aug Sep Oct	Apr May	Feb Mar	--
18.	Pasumpon Muthuramalinga Thevar	Feb Mar	June July	Sep Oct	Jan Dec
19.	Tirunelveli Kattabomman	Feb Mar	Aug Sep	Oct	Mar Apr
20.	Chidambaranar	Mar	July Aug	Oct	Apr
21.	The Nilgiris	--	--	Dec	July
22.	Kanniyakumari	--	--	--	--

TABLE IX (contd.)

PEAK SOWING AND HARVESTING SEASONS

Sl. No.	District	GROUNDNUT (IRRIGATED)		GROUNDNUT (UN-IRRIGATED)	
		Peak Sowing	Peak Harvesting Season	Peak Sowing	Peak Harvesting Season
1	2	27	28	29	30
1.	Chengalpattu M.G.R.	--	--	--	--
2.	South Arcot	Apr May Dec Jan	June July	May June Nov Dec	Aug Sep Jan Feb
3.	Villupuram	Apr May Dec Jan	June July	May June Nov Dec	Aug Sep Jan Feb
4.	North Arcot Ambedkar	Nov Dec	Apr	June July	Nov Dec
5.	Tiruvannamalai Sambuvarayar	Apr	Dec Jan	Aug Dec	Nov Dec
6.	Salem	Oct Nov	Jan Feb	June July Aug	Sep Oct Nov
7.	Dharmapuri	Nov to Jan	Feb to May	July Aug	Oct to Dec
8.	Coimbatore	Dec Jan	April May	July Aug Apr May	Nov Dec Aug Oct
9.	Periyar	Dec Jan	Apr May	July Aug	Nov Dec
10.	Tiruchirapalli	Apr May Nov	Apr Aug Sep	July Aug Nov	Feb Oct Nov
11.	Pudukottai	June July Aug Oct	Oct Nov Jan Feb	Dec Jan	April
12.	Thanjavur	Jan Feb	April May	July	Oct
13.	Nagappattinam	Dec Jan	April May	June July	Oct Nov
14.	Madurai	July Aug Dec Jan	Apr Oct Nov Mar	Aug Sep	Dec Jan
15.	Dindugul-Anna	Dec Jan July Aug	Mar Apr Oct Nov	May June July Aug	Aug Sep Oct Nov
16.	Ramanathapuram	Sep Oct	Dec Jan	Dec Jan	Feb Mar
17.	Kamarajar	June July Aug	Apr May	Dec Jan	Sep Oct Nov
18.	Pasumpon Muthuramalinga Thevar	Jan Dec	Oct Nov	July Aug	Oct Nov
19.	Tirunelveli Kattabomman	June July Feb Mar	Sep Oct May June	May June Sep Oct	Dec Aug Sep Dec Jan
20.	Chidambaranar	Feb	May	Sep	Dec
21.	The Nilgiris	--	--	--	--
22.	Kanniyakumari	--	--	--	--

TABLE IX (contd.)

PEAK SOWING AND HARVESTING SEASONS

Sl. No.	District	GINGELLY (IRRIGATED)		GINGELLY (UN - IRRIGATED)	
		Peak Sowing	Peak Harvesting Season	Peak Sowing	Peak Harvesting Season
1	2	31	32	33	34
1.	Chengalpattu M.G.R.	--	--	--	--
2.	South Arcot	Apr May	June July	May June	Aug Sep
3.	Villupuram	Apr May Dec Jan	Jun July Feb Mar	May Jun Oct Nov	Aug Sep Nov Dec
4.	North Arcot Ambedkar	Apr	July Aug	Apr	June Aug
5.	Tiruvannamalai Sambuvarayar	Jan Feb	Apr May	July	Nov Dec
6.	Salem	Feb May	May June	June July	Sep Oct
7.	Dharmapuri	Feb Apr	May June	April June	July Sep
8.	Coimbatore	Dec Jan	Mar Apr	Nov	Feb
9.	Periyar	Feb Mar	Apr May	July Aug	Nov Dec
10.	Tiruchirapalli	Jan Feb	Apr May	June July Nov	Feb Sep Oct
11.	Pudukottai	Jan	Apr	Aug Oct Dec	Nov Jan
12.	Thanjavur	--	--	Jan Feb	Apr May
13.	Nagappattinam	--	--	Jun Jul Dec Jan	Apr May Oct
14.	Madurai	Feb Mar	May June	June July Sep Oct	Sep Oct Dec Jan
15.	Dindugul-Anna	Dec Jan July Aug	Mar Apr Oct	Nov	May June July Aug
16.	Ramanathapuram	July Aug	Sep Oct	Dec Jan	Apr May
17.	Kamarajar	Sep Oct	Oct Nov Dec	May June	June July
18.	Pasumpon Muthuramalinga Thevar	--	--	Oct Nov	Jan Dec
19.	Tirunelveli Kattabomman	Feb Mar	May June	Noc Dec	Feb Mar
20.	Chidambaranar	Mar.	July	Oct Nov	Feb Mar
21.	The Nilgiris	--	--	--	--
22.	Kanniyakumari	--	--	--	--

TABLE IX (contd.)

PEAK SOWING AND HARVESTING SEASONS

Sl. No.	District	GREEN GRAM		BLACK GRAM	
		Peak Sowing	Peak Harvesting Season	Peak Sowing	Peak Harvesting Season. Peak Sowing
1	2	35	36	37	38
1.	Chengalpattu M.G.R.	Jan Feb	Mar Apr	Jan Feb	Mar Apr
2.	South Arcot	Aug Sep	Oct Nov	Aug Mar	May Oct Nov
3.	Villupuram	Aug Sep	Oct Nov	Aug Mar	May Oct Nov
4.	North Arcot Ambedkar	June July	Jan	June July	Jan
5.	Tiruvannamalai Sambuvarayar	June July	Oct Nov	June July	Oct Nov Dec
6.	Salem	June July	Aug Sep	--	--
7.	Dharmapuri	Aug Sep	Dec Jan	Sep Oct	Nov Dec Jan
8.	Coimbatore	July Aug Sep	Oct Nov Dec	July Aug Sep	Oct Nov Dec
9	Periyar	June July	Sep Oct	July Aug	Oct Nov
10.	Tiruchirapalli	Jan Feb Mar July to Oct	Mar to May Aug Sep Nov Dec	Jan Feb July Aug	Mar to May Aug Sep Nov Dec
11.	Pudukottai	Aug	Dec	Aug Oct	Oct Dec
12.	Thanjavur	Jan Feb	Apr May	Jan Feb	Apr May
13.	Nagappattinam	Jan Feb	Apr May	Jan Feb	Apr May
14.	Madurai	Aug Sep	Nov Dec	Aug Sep	Nov Dec
15.	Dindugul-Anna	June July Aug	Aug Sep Oct Nov	Aug Sep Oct	Aug Sep Oct Nov
16.	Ramanathapuram	Oct Nov	Feb Mar	Oct Nov	Feb Mar
17.	Kamarajar	Oct Nov	Nov Dec Jan	Oct Nov	Nov Dec
18.	Pasumpon Muthuramalinga Thevar	June	Aug	June	Aug
19.	Tirunelveli Kattabomman	Nov Dec	Nov Dec	Sep Oct	Dec Jan
20.	Chidambaranar	July Aug	Sep Oct	July Aug	Sep Oct
21.	The Nilgiris	--	--	--	--
22.	Kanniyakumari	Feb Mar	June	Feb Mar	June

TABLE X

GLOSSARY OF BOTANICAL, ENGLISH AND TAMIL NAMES OF CROPS

Botanical	English	Tamil
1	2	3
Oryza Sativa	Paddy	Nellu
Sorghum Vulgare	Cholam	Cholam
Pennisetm typhoideum	Bulrush or spiked Millet	Cumbu
Eleusine cora cana	Ragi	Kelvaragu or Ragi Kappai
Satariaitalica	Italian Millet	Thinai
Paspalum Scrobiculatum	Kodo Millet	Varagu
Panicum Milliare	Samai	Samai
Panicum Miliaceum	Common Millet	Panivaraguor Kadaikanni
Panicum crasgalliver-Frumenta-cum	Sanwa Millet	Kudiraivalli
Zeamays	Maize	Makka Cholam or Thullukka Cholam
Triticum spp	Wheat	Godumai
Hordeum Vulgare	Barley	Barley
Phaseolus Mungo	Greengram	Pacchapayaru
Gajanus indicus	Redgram	Tuvarai
Phascolus radiatus	Blackgram	Ulundu
Cicer arietinum	Bengalgram	Kadalai
Dolichos lab lab	Field bean	Mochai
Phaseolusa conitifolius	Dewgram	Naripayaru Kallupayaru Tullikkapayaru
Vigna Cating	Cowgram Cowpea	Karamani Tattapayaru
Capsicum annum	Chillies	Milagai
Coriandrurm sativum	Coriander	Kothumali
Peper nigrum	Pepper	Milagu
Curcuma longa	Turmeric	Manjal
Allium sativum	Garlic	Vellaippundu
Zingileer Offenale	Ginger	Inji
Carum copticum	Omum: Bnishoop's weed	Omum
Saccharum officinarum	Sugarcane	Karumbu
Mangifera Indica	Mangoes	Mambazham
Musa sapientum	Plantains	Vazhapazham
Allium cepa	Onions	Vengayam
Solanumtuberosum	Potato	Urulaikkizhangu

TABLE X (contd.)

GLOSSARY OF BOTANICAL, ENGLISH AND TAMIL NAMES OF CROPS (contd.)

Botanical	English	Tamil
1	2	3
Arachis hypogea	Groundnut	Verkadalai, Nilakadalai
Seasamum indicum	Gingelly	Ellu
Ricinus Communis	Casteor	Amanakku or Kottaimuthu
Cocos nucifera	Coconut	Thengai
Linum usitatissimum	Linseed	Alivira
Braesicea spp	Rape and Mustard	Kadugu
Guizotia abyssinica	Nigerseed	Peyellu, uchchelu
Carthmaus tincorius	Safflower	Kusumbavrai
Gyossium spp	Cotton	Paruthi
Crotolaria juncca	Sunhemp	Sanappu or Sanai
Hibiscus Cannabins	Bombay hemp or Himlipatam Jute	Pulichhai or Pulimanji
Crochorus spp	Jute	Shana
Indigo fera Sumatran	Indigo	Avuri or nili
Nicotiena tabacum	Tobacco	Pugaiyilai
Areca cattcehu	Arecanut	Pakku
Coffee arabic	Coffee	Coffee
Camellia thea	Tea	Theilai
Piper betel	Betelvine	Vethilai
Cannabis Sativa	Indian hemp	Ganja
Cassia angustifolia	Senna	Surat Nilavirai or Nilavalai
Heva Brasilienis	Rubber	Rubber
Bitrus aurantifolia	Acid lime	Elumichai
Bitrus limon	Lemon	Kodi Elumichai
Brassica clavacca Varbullata	Cabbage	Muttaikose
Aoacardpum Occiemtable	Cashew	Munthiri
Vitis Vinifeia	Grape	Drakshai or Kodimunthiri
Psidrium guajarvs	Guava	Koyya
Aropcarpus Integrifolia	Jack	Pola
Hibiscus esculantus	Ladies Finger	Vendai
Citrus cincsin	Orange	Orange
Amanas Sutivus	Fine Apple	Annasi pazham
Apomaca Batalas	Sweet Potato	Sarkaraivalli
Mainhot utilissima	Tapioca	Maravalli
Carice papaya	Papaya	Pappali
Daucus Carot	Carrot	Carrot
Helianthus annus	Sunflower	Suriyakanthi

Processing & Laser Printing
at Computer Centre,
Directorate of Economics & Statistics, MADRAS - 600 006.

Government Central Press, Chennai-600 079.